

CENSUS 2000 BLOCK MAP: AGUA CALIENTE Reservation

33 722054N
116 603989W

33 722054N
116 603989W



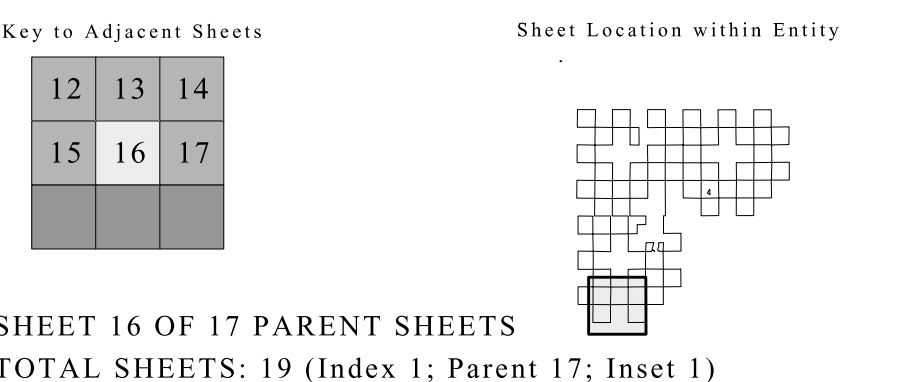
LEGEND

- | SYMBOL | NAME STYLE |
|--------|---|
| ☆☆☆☆ | INTERNATIONAL |
| ***** | AIR (FEDERAL) |
| ◆◆◆◆◆ | Trust Land / Home Land
OTSA / TDSA / ANVSA |
| ◇◇◇◇◇ | AMERICAN INDIAN TRIBAL SUBDIVISION |
| ////// | AIR (State) |
| ◇◇◇◇◇ | SDA/SA |
| ▼▼▼▼▼ | ANRC |
| | STATE (or statistically equivalent entity) |
| | COUNTY (or statistically equivalent entity) |
| ○○○○○ | MINOR CIVIL DIV. / CCD ¹ |
| ○ | Consolidated City |
| ■ | Place within Subject Entity |
| ■ | Incorporated Place / CDP ¹ |
| ■ | Place outside of Subject Entity |
| ■ | Incorporated Place / CDP ¹ |
| ----- | Corporate Offset Boundary |
| ===== | Tribal Census Tract ² |
| ===== | Census Tract ³ |
| ===== | CENSUS BLOCK ³ |

ABBREVIATION REFERENCE: AIR - American Indian Reservation; Trust Land - Off-Reservation Trust Land; Home Land - Hawaiian Home Land; OTSA - Oklahoma Tribal Statistical Area; TDSA - Tribal Designated Statistical Area; ANVSA - Alaska Native Village Statistical Area; SDA/SA - State Designated American Indian Statistical Area; ANRC - Alaska Native Regional Corporation; CDP - Census Designated Place; Minor Civil Div. (MCD) - Minor Civil Division; CCD - Census County Division

- FEATURES
- | | | |
|-----------------------------|------------------------|---------------------|
| Highway | Pipe/Power Line | Stream/Shoal |
| Secondary Road | Ridge/Physical Feature | Intermittent Stream |
| Deep Trench/Warehouse/Ferry | Property/Fence Line | River/Lake |
| Railroad | Nonvisible Boundary | Quarry |
- Metadata
 Inset
 Out Area

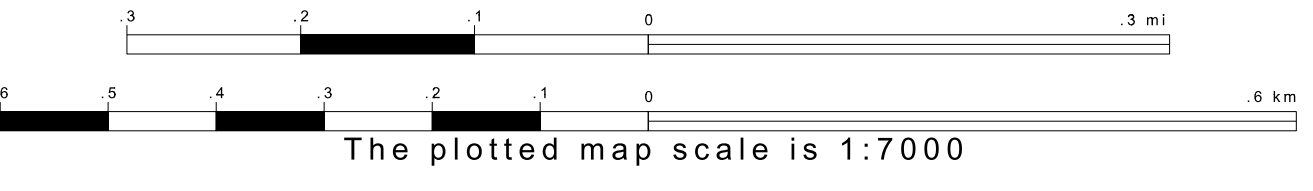
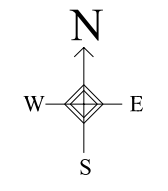
Where international, state, and/or county boundaries coincide, the map shows the boundary symbol for only the highest ranking of these boundaries.
 1 A "-" following a place name indicates that the place is coextensive with a MCD. A "+" indicates that the place is also a false MCD; the false MCD name is not shown.
 2 This map shows tribal census tract boundaries and numbers within the subject entity; nontribal census tract boundaries are shown outside of the subject entity but without numbers. A tribal census tract is a type of census tract defined within a federally recognized American Indian reservation or off-reservation trust land for the purpose of providing data based on an American Indian hierarchy rather than by state and county. Where reservations or off-reservation trust lands cross a state or county boundary, the same tribal census tract number may be assigned on both sides of the boundary, and, if so, constitutes a single tribal census tract entity.
 3 A "+" following a block number indicates that the block number is repeated elsewhere in the block.



SHEET 16 OF 17 PARENT SHEETS
 TOTAL SHEETS: 19 (Index 1; Parent 17; Inset 1)

33 875237N
116 603985W

33 875237N
116 603985W



ENTITY TYPE: American Indian Reservation
 NAME: Agua Caliente Reservation (0020)
 ST: California



All legal boundaries and names are as of January 1, 2000. The boundaries shown on this map are for Census Bureau statistical data collection and tabulation purposes only; their depiction and designation for statistical purposes does not constitute a determination of jurisdictional authority or rights of ownership or entitlement. Source: U.S. Census Bureau's TIGER database (Census 2000). Projection: State-based Albers' Equal Area. U.S. DEPARTMENT OF COMMERCE Economics and Statistics Administration U.S. Census Bureau