

CENSUS 2000 BLOCK MAP: ALTURAS Rancheria

41 480831N
120 028890W

41 480831N
120 019818W

LEGEND

- | SYMBOL | NAME STYLE |
|---------|---|
| ☆☆☆☆ | INTERNATIONAL |
| ***** | AIR (FEDERAL) |
| ◆◆◆◆◆ | Trust Land / Home Land
OTSA / TDSA / ANVSA |
| ●●●●● | AMERICAN INDIAN TRIBAL SUBDIVISION |
| /////// | AIR (State) |
| ◇◇◇◇◇ | SDA/SA |
| ▽▽▽▽ | ANRC |
| | STATE (or statistically equivalent entity) |
| ■■■■■ | COUNTY (or statistically equivalent entity) |
| ○○○○○ | MINOR CIVIL DIV. / CCD ¹ |
| ○ | Consolidated City |
| ■ | Place within Subject Entity |
| ■ | Incorporated Place / CDP ¹ |
| ■ | Place outside of Subject Entity |
| ■ | Incorporated Place / CDP ¹ |
| ----- | Corporate Offset Boundary |
| ===== | Tribal Census Tract ² |
| ===== | Census Tract ³ |
| ===== | CENSUS BLOCK ³ |

ABBREVIATION REFERENCE: AIR - American Indian Reservation; Trust Land - Off-Reservation Trust Land; Home Land - Hawaiian Home Land; OTSA - Oklahoma Tribal Statistical Area; TDSA - Tribal Designated Statistical Area; ANVSA - Alaska Native Village Statistical Area; SDA/SA - State Designated American Indian Statistical Area; ANRC - Alaska Native Regional Corporation; CDP - Census Designated Place; Minor Civil Div. (MCD) - Minor Civil Division; CCD - Census County Division

FEATURES

- | | | |
|-----------------------------|------------------------|---------------------|
| Highway | Pipe/Power Line | Stream/Shoal |
| Secondary Road | Ridge/Physical Feature | Intermittent Stream |
| Deep Trench/Warehouse/Levee | Property/Fence Line | River/Lake |
| Railroad | Nonvisible Boundary | Gracier |
| Moebius | Inset | Out Area |

Where international, state, and/or county boundaries coincide, the map shows the boundary symbol for only the highest ranking of these boundaries.

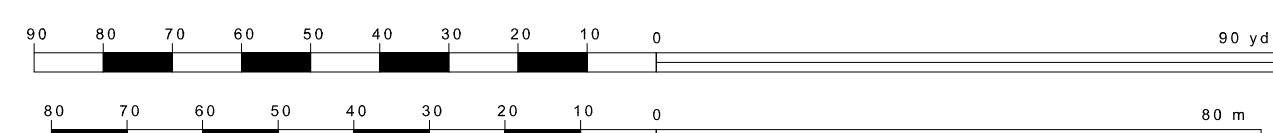
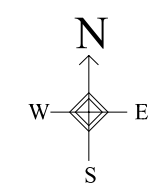
¹ A "-" following a place name indicates that the place is coextensive with a MCD. A "." indicates that the place is also a false MCD; the false MCD name is not shown.

² This map shows tribal census tract boundaries and numbers within the subject entity; nontribal census tract boundaries are shown outside of the subject entity but without numbers. A tribal census tract is a type of census tract defined within a federally recognized American Indian reservation or off-reservation trust land for the purpose of providing data based on an American Indian hierarchy rather than by state and county. Where reservations or off-reservation trust lands cross state or county boundaries, the same tribal census tract number may be assigned on both sides of the boundary, and, if so, constitutes a single tribal census tract entity.

³ A "-" following a block number indicates that the block number is repeated elsewhere in the block.

41 474137N
120 028890W

41 474137N
120 019818W

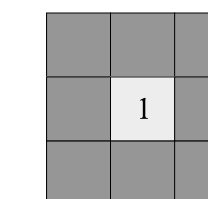


The plotted map scale is 1:1000

ENTITY TYPE: American Indian Reservation
NAME: Alturas Rancheria (0095)
ST: California



Key to Adjacent Sheets



SHEET 1 OF 1 PARENT SHEET
TOTAL SHEETS: 1 (Index 0; Parent 1; Inset 0)