CENSUS 2000 BLOCK MAP: BIG CYPRESS Reservation

26.367611N 81.118981W

26.367611N 80.968842W

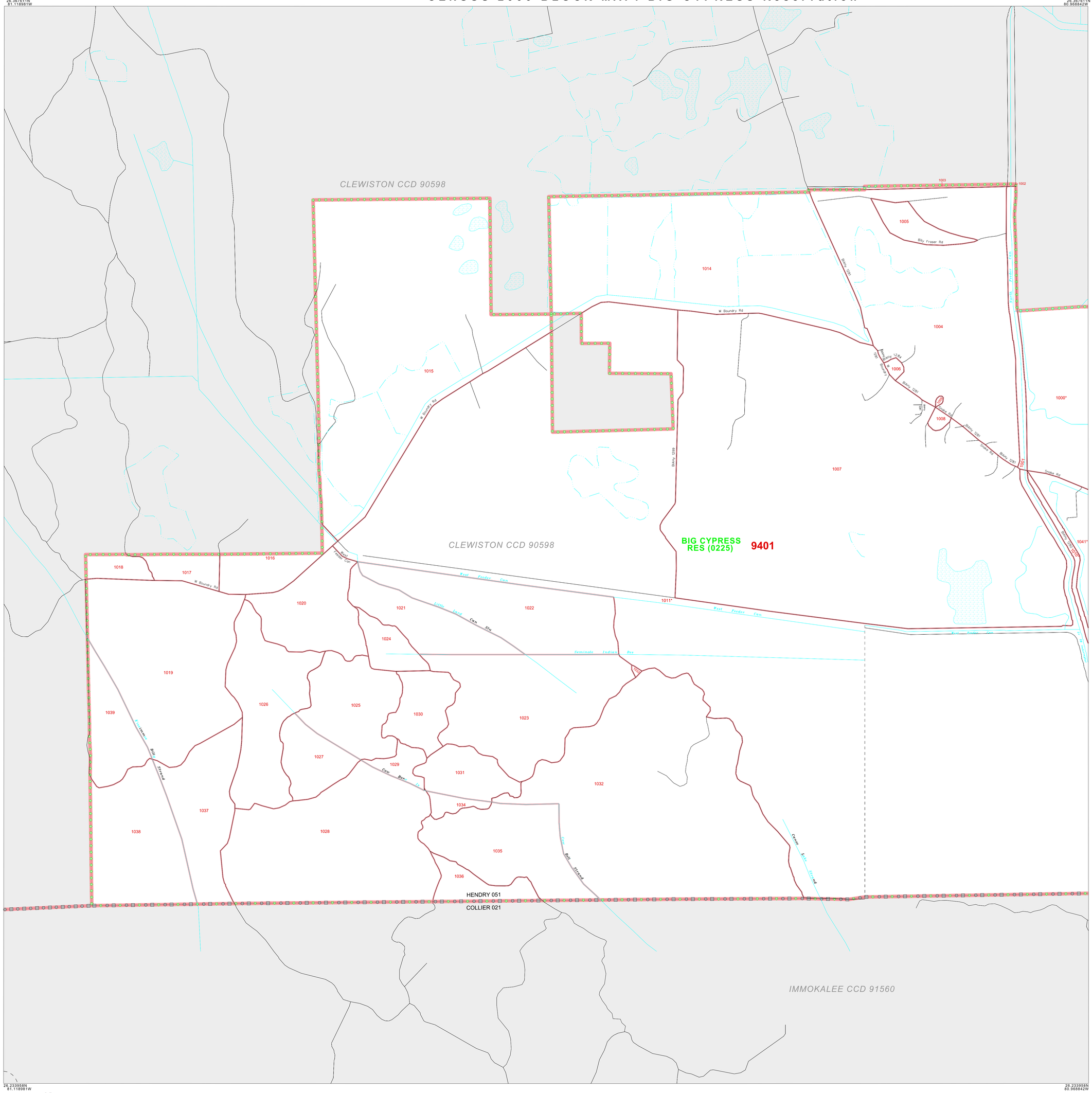

LEGEND

SYMBOL	NAME STYLE
	INTERNATIONAL
	AIR (FEDERAL)
	Trust Land / Home Land
	OTSA / TDSA / ANVSA
	AMERICAN INDIAN TRIBAL SUBDIVISION
	AIR (State)
	SDAISA
	ANRC
	STATE (or statistically equivalent entity)
	COUNTY (or statistically equivalent entity)
	MINOR CIVIL DIV. / CCD[1]
	Consolidated City
	Place within Subject Entity
	Incorporated Place / CDP[1]
	Place outside of Subject Entity
	Incorporated Place / CDP[1]
	Corporate Offset Boundary
	Tribal Census Tract[2]
	Census Tract[2]
	CENSUS BLOCK[3]

ABBREVIATION REFERENCE: AIR = American Indian Reservation; Trust Land = Off-Reservation Trust Land; Home Land = Hawaiian Home Land; OTSA = Oklahoma Tribal Statistical Area; TDSA = Tribal Designated Statistical Area; ANVSA = Alaska Native Village Statistical Area; SDAISA = State Designated American Indian Statistical Area; ANRC = Alaska Native Regional Corporation; CDP = Census Designated Place; Minor Civil Div. (MCD) = Minor Civil Division; CCD = Census County Division

FEATURES

Highway
Secondary Road
Jeep Trail/Walkway/Ferry
Railroad
Pipe/Power Line
Ridge/Physical Feature
Property/Fence Line
Nonvisible Boundary
Stream/Shoreline
Intermittent Stream
River / Lake
Glacier
Mobility
Inset
Out Area

Where international, state, and/or county boundaries coincide, the map shows the boundary symbol for only the highest-ranking of these boundaries.

1 A " " following a place name indicates that the place is coextensive with a MCD; A " " indicates that the place is also a false MCD; the false MCD name is not shown.

2 This map shows tribal census tract boundaries and numbers within the subject entity; nontribal census tract boundaries are shown outside of the subject entity but without numbers. A tribal census tract is a type of census tract defined within a federally recognized American Indian reservation or off-reservation trust land for the purpose of providing data based on an American Indian hierarchy rather than by state and county. Where reservations or off-reservation trust lands cross state or county boundaries, the same tribal census tract number may be assigned on both sides of the boundary, and, if so, constitutes a single tribal census tract entity.

3 A " " following a block number indicates that the block number is repeated elsewhere in the block.

Key to Adjacent Sheets

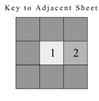

Sheet Location within Entity

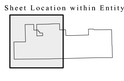

SHEET 1 OF 2 PARENT SHEETS

TOTAL SHEETS: 3 (Index 1; Parent 2; Inset 0)

26.233958N 81.118981W

26.233958N 80.968842W

N
W E
S

1.0 .9 .8 .7 .6 .5 .4 .3 .2 .1 0 1.0 mi

1 0 1 km

The plotted map scale is 1:20000

ENTITY TYPE: American Indian Reservation

NAME: Big Cypress Reservation (0225)

ST: Florida

CENSUS 2000 BLOCK MAP

(2KGUAIR) 4270225001000000000

All legal boundaries and names are as of January 1, 2000. The boundaries shown on this map are for Census Bureau statistical data collection and tabulation purposes only; their depiction and designation for statistical purposes does not constitute a determination of jurisdictional authority or rights of ownership or entitlement.

Source: U.S. Census Bureau's TIGER database (Census 2000)

Projection: State-based Albers Equal Area

U.S. DEPARTMENT OF COMMERCE Economics and Statistics Administration U.S. Census Bureau