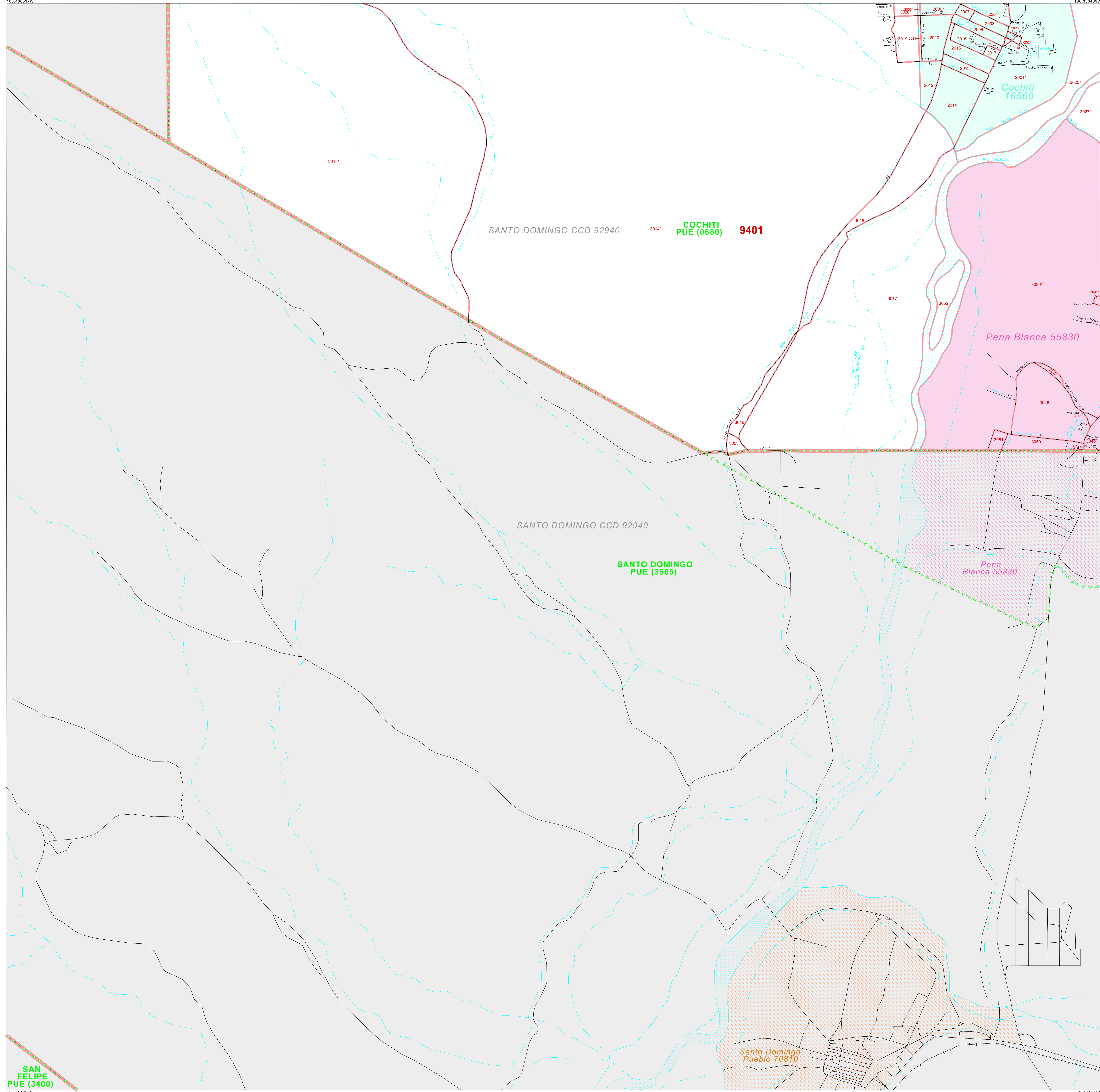


CENSUS 2000 BLOCK MAP: COCHITI Pueblo

35 611316N
106 460537W

35 611316N
106 338469W



LEGEND

- | SYMBOL | NAME STYLE |
|--------|---|
| ☆☆☆☆☆ | INTERNATIONAL |
| ☆☆☆☆☆ | AIR (FEDERAL) |
| ☆☆☆☆☆ | Trust Land / Home Land |
| ☆☆☆☆☆ | OTSA / TDSA / ANVSA |
| ☆☆☆☆☆ | AMERICAN INDIAN TRIBAL SUBDIVISION |
| ☆☆☆☆☆ | AIR (State) |
| ☆☆☆☆☆ | SDA/SA |
| ☆☆☆☆☆ | ANRC |
| ☆☆☆☆☆ | STATE (or statistically equivalent entity) |
| ☆☆☆☆☆ | COUNTY (or statistically equivalent entity) |
| ☆☆☆☆☆ | MINOR CIVIL DIV. / CCD ¹ |
| ☆☆☆☆☆ | Consolidated City |
| ☆☆☆☆☆ | Place within Subject Entity |
| ☆☆☆☆☆ | Incorporated Place / CDP ¹ |
| ☆☆☆☆☆ | Place outside of Subject Entity |
| ☆☆☆☆☆ | Incorporated Place / CDP ¹ |
| ☆☆☆☆☆ | Corporate Offset Boundary |
| ☆☆☆☆☆ | Tribal Census Tract ² |
| ☆☆☆☆☆ | Census Tract ³ |
| ☆☆☆☆☆ | CENSUS BLOCK ³ |

ABBREVIATION REFERENCE: AIR - American Indian Reservation; Trust Land - Off-Reservation Trust Land; Home Land - Hawaiian Home Land; OTSA - Oklahoma Tribal Statistical Area; TDSA - Tribal Designated Statistical Area; ANVSA - Alaska Native Village Statistical Area; SDA/SA - State Designated American Indian Statistical Area; ANRC - Alaska Native Regional Corporation; CDP - Census Designated Place; Minor Civil Div. (MCD) - Minor Civil Division; CCD - Census County Division

FEATURES

- | | | |
|-----------------------------|------------------------|---------------------|
| Highway | Pipe/Paver Line | Stream/Shoestring |
| Secondary Road | Ridge/Physical Feature | Intermittent Stream |
| Deep Trench/Warehouse/Ferry | Property/Fence Line | River/Lake |
| Railroad | Nonvisible Boundary | Gracier |

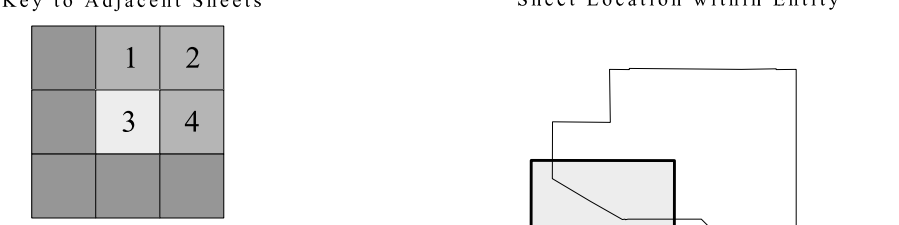
Where international, state, and/or county boundaries coincide, the map shows the boundary symbol for only the highest ranking of these boundaries.

1 A "*" following a place name indicates that the place is coextensive with a MCD. A "-" indicates that the place is also a false MCD; the false MCD name is not shown.

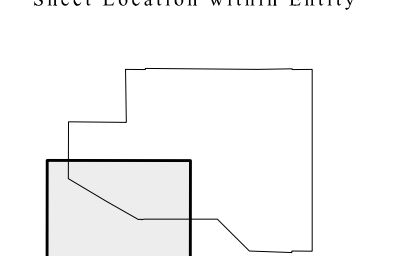
2 This map shows tribal census tract boundaries and numbers within the subject entity; nontribal census tract boundaries are shown outside of the subject entity but without numbers. A tribal census tract is a type of census tract defined within a federally recognized American Indian reservation or off-reservation trust land for the purpose of providing data based on an American Indian hierarchy rather than by state and county. Where reservations or off-reservation trust lands cross state or county boundaries, the same tribal census tract number may be assigned on both sides of the boundary, and, if so, constitutes a single tribal census tract entity.

3 A "*" following a block number indicates that the block number is repeated elsewhere in the block.

Key to Adjacent Sheets



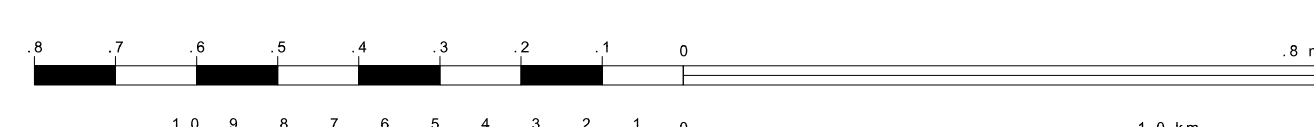
Sheet Location within Entity



SHEET 3 OF 4 PARENT SHEETS
TOTAL SHEETS: 5 (Index 1; Parent 4; Inset 0)

35 511026N
106 460537W

35 511026N
106 338469W



The plotted map scale is 1:15000

ENTITY TYPE: American Indian Reservation
NAME: Cochiti Pueblo (0680)
ST: New Mexico



All legal boundaries and names are as of January 1, 2000. The boundaries shown on this map are for Census Bureau statistical data collection and tabulation purposes only; their depiction and designation for statistical purposes does not constitute a determination of jurisdictional authority or rights of ownership or entitlement. Source: U.S. Census Bureau's TIGER database (Census 2000). Projection: State-based Albers Equal Area. U.S. DEPARTMENT OF COMMERCE Economics and Statistics Administration U.S. Census Bureau