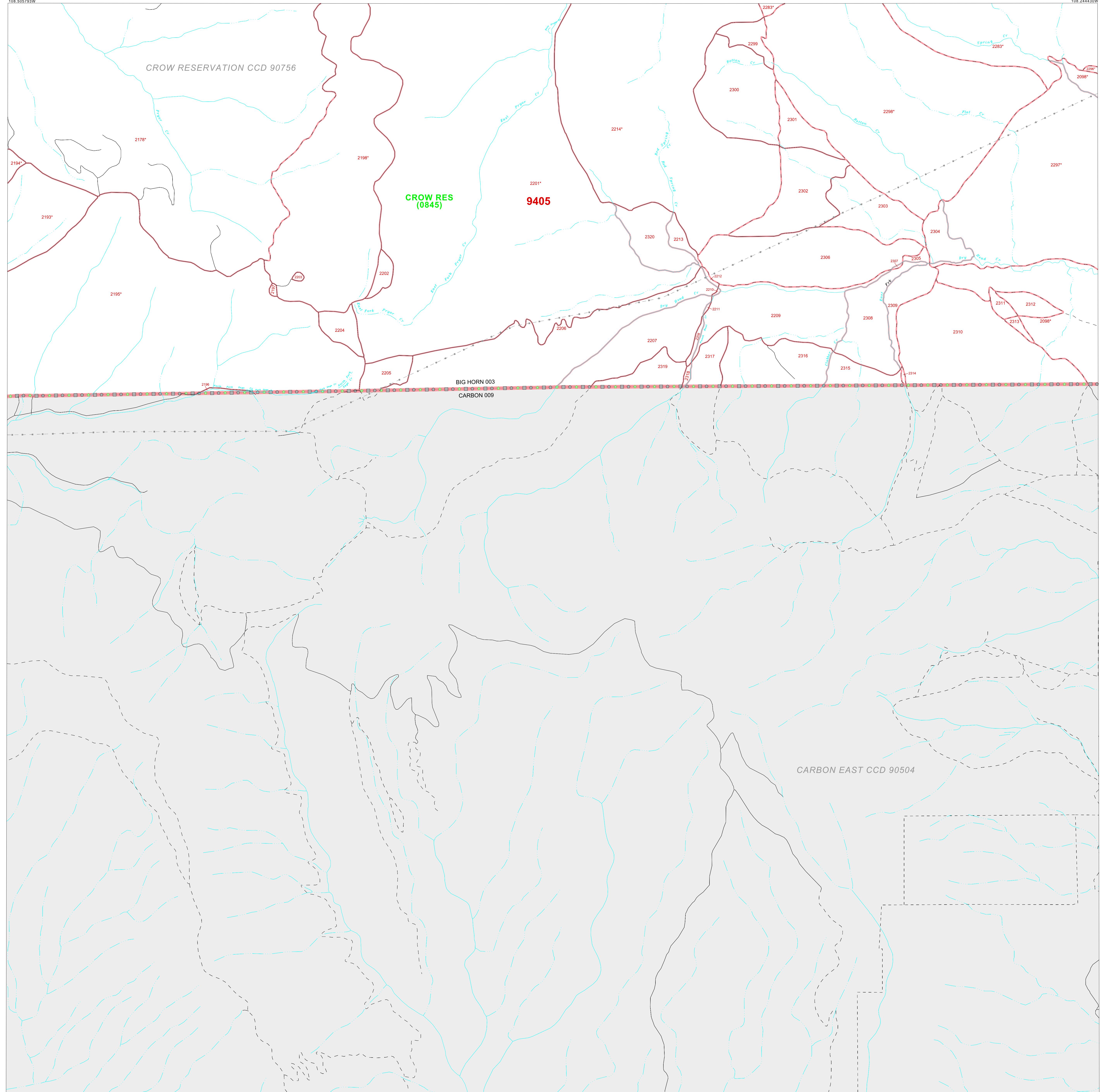


CENSUS 2000 BLOCK MAP: CROW Reservation and Off-Reservation Trust Land

45 284550N  
108.505753W

45 284550N  
108.244430W



LEGEND

- | SYMBOL | NAME STYLE                                  |
|--------|---|
| *****  | INTERNATIONAL                               |
| *****  | AIR (FEDERAL)                               |
| *****  | Trust Land / Home Land                      |
| *****  | OTSA / TDSA / ANVSA                         |
| *****  | AMERICAN INDIAN TRIBAL SUBDIVISION          |
| *****  | AIR (State)                                 |
| *****  | SDA/SA                                      |
| *****  | ANRC  |
| -----  | STATE (or statistically equivalent entity)  |
| -----  | COUNTY (or statistically equivalent entity) |
| -----  | MINOR CIVIL DIV. / CCD <sup>1</sup>         |
| -----  | Consolidated City                           |
| -----  | Place within Subject Entity                 |
| -----  | Incorporated Place / CDP <sup>1</sup>       |
| -----  | Place outside of Subject Entity             |
| -----  | Incorporated Place / CDP <sup>1</sup>       |
| -----  | Corporate Offset Boundary                   |
| -----  | Tribal Census Tract <sup>2</sup>            |
| -----  | Census Tract <sup>3</sup>                   |
| -----  | CENSUS BLOCK <sup>4</sup>                   |

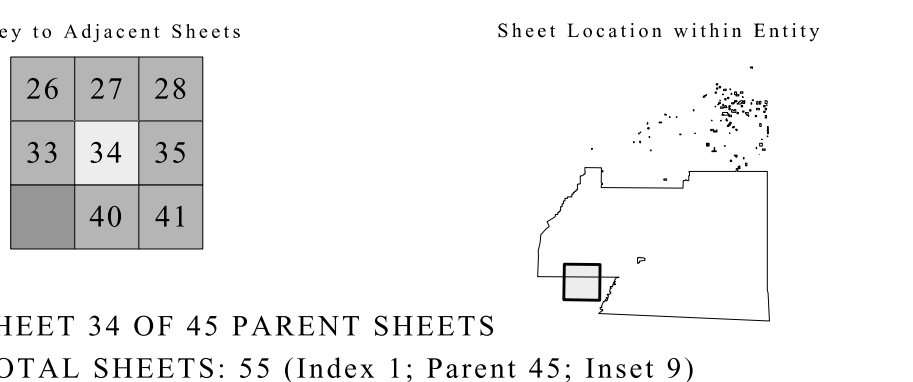
ABBREVIATION REFERENCE: AIR - American Indian Reservation; Trust Land - Off-Reservation Trust Land; Home Land - Hawaiian Home Land; OTSA - Oklahoma Tribal Statistical Area; TDSA - Tribal Designated Statistical Area; ANVSA - Alaska Native Village Statistical Area; SDA/SA - State Designated American Indian Statistical Area; ANRC - Alaska Native Regional Corporation; CDP - Census Designated Place; Minor Civil Div. (MCD) - Minor Civil Division; CCD - Census County Division

FEATURES

- |                         |                        |                     |
|-------------------------|------------------------|---------------------|
| Highway                 | Pipe/Paver Line        | Stream/Shoal/line   |
| Secondary Road          | Ridge/Physical Feature | Intermittent Stream |
| Levee/Ditch/Canal/Drain | Property/Fence Line    | River/Lake          |
| Railroad                | NonVisible Boundary    | Glacier             |

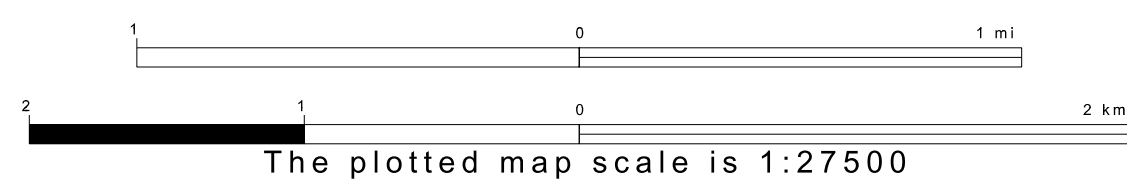
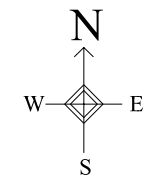
Where international, state, and/or county boundaries coincide, the map shows the boundary symbol for only the highest ranking of these boundaries.  
 1 A " " following a place name indicates that the place is contiguous with a MCD. A " " indicates that the place is also a false MCD; the false MCD name is not shown.  
 2 This map shows tribal census tract boundaries and numbers within the subject entity; nontribal census tract boundaries are shown outside of the subject entity but without numbers. A tribal census tract is a type of census tract defined within a federally recognized American Indian reservation or off-reservation trust land for the purpose of providing data based on an American Indian hierarchy rather than by state and county. Where reservations or off-reservation trust lands cross state or county boundaries, the same tribal census tract number may be assigned on both sides of the boundary, and, if so, constitutes a single tribal census tract entity.  
 3 A " " following a block number indicates that the block number is repeated elsewhere in the block.

MOBILE Inset Out Area



45 100716N  
108.505753W

45 100716N  
108.244430W



ENTITY TYPE: American Indian Reservation  
NAME: Crow Reservation and Off-Reservation Trust Land (0845)  
ST: Montana

