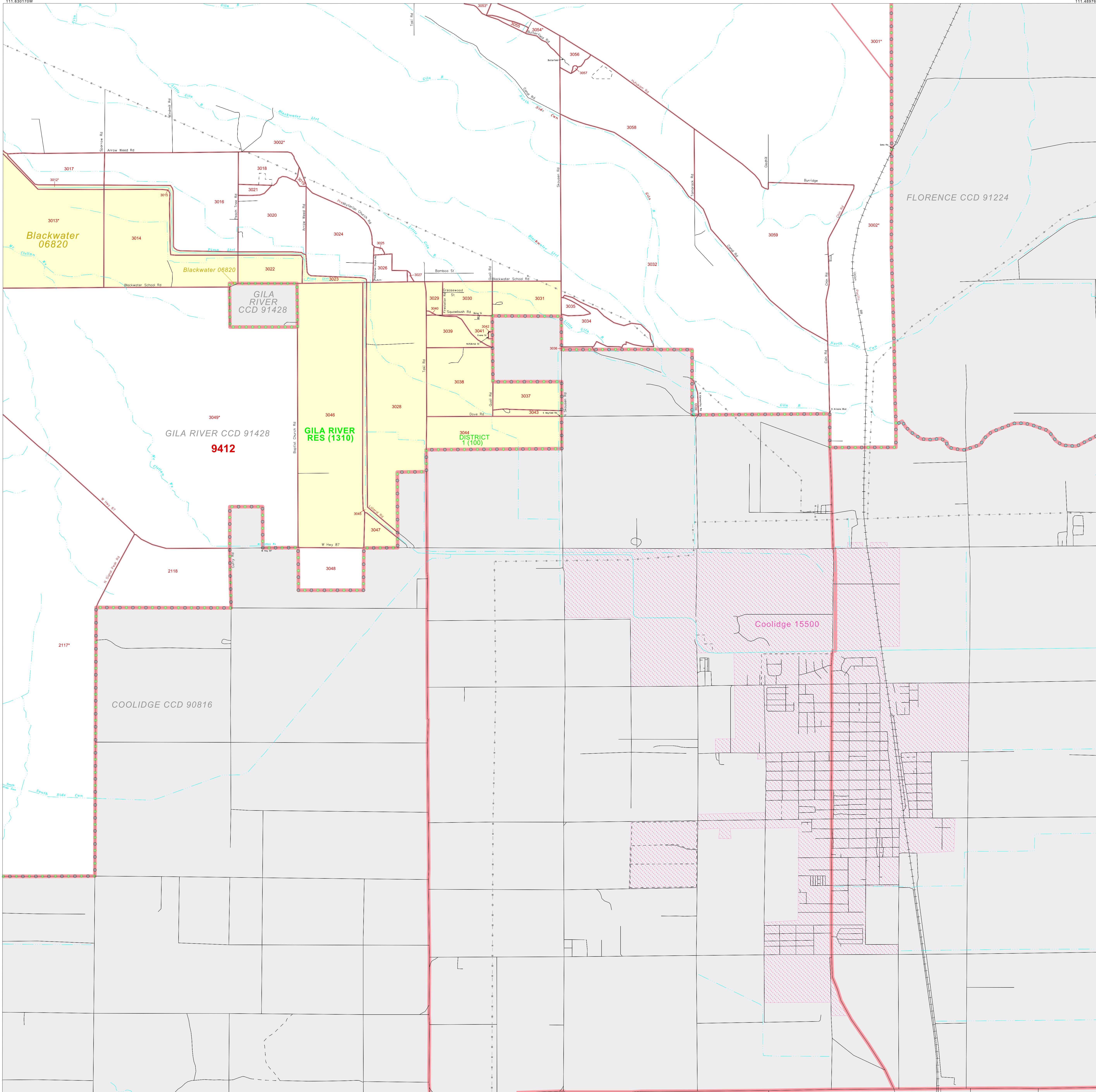


# CENSUS 2000 BLOCK MAP: GILA RIVER Reservation

33 061038N  
111 630170W

33 061038N  
111 489760W



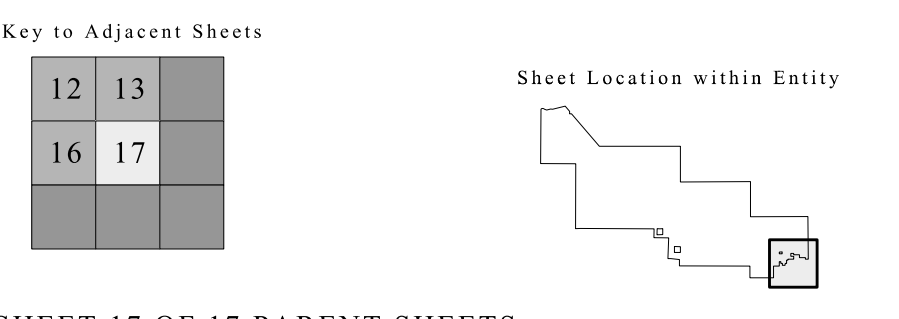
## LEGEND

- | SYMBOL | NAME STYLE                                  |
|--------|---|
| *****  | INTERNATIONAL                               |
| *****  | AIR (FEDERAL)                               |
| *****  | Trust Land / Home Land                      |
| *****  | OTSA / TDSA / ANVSA                         |
| *****  | AMERICAN INDIAN TRIBAL SUBDIVISION          |
| *****  | AIR (State)                                 |
| *****  | SDA/SA                                      |
| *****  | ANRC  |
| *****  | STATE (or statistically equivalent entity)  |
| *****  | COUNTY (or statistically equivalent entity) |
| *****  | MINOR CIVIL DIV. / CCD <sup>1</sup>         |
| *****  | Consolidated City                           |
| *****  | Place within Subject Entity                 |
| *****  | Incorporated Place / CDP <sup>1</sup>       |
| *****  | Place outside of Subject Entity             |
| *****  | Incorporated Place / CDP <sup>1</sup>       |
| *****  | Corporate Offset Boundary                   |
| *****  | Tribal Census Tract <sup>2</sup>            |
| *****  | Census Tract <sup>3</sup>                   |
| *****  | Census Block <sup>3</sup>                   |

ABBREVIATION REFERENCE: AIR - American Indian Reservation; Trust Land - Off-Reservation Trust Land; Home Land - Hawaiian Home Land; OTSA - Oklahoma Tribal Statistical Area; TDSA - Tribal Designated Statistical Area; ANVSA - Alaska Native Village Statistical Area; SDA/SA - State Designated American Indian Statistical Area; ANRC - Alaska Native Regional Corporation; CDP - Census Designated Place; Minor Civil Div. (MCD) - Minor Civil Division; CCD - Census County Division

- ### FEATURES
- |                            |                         |                     |
|----------------------------|-------------------------|---------------------|
| Highway                    | Pipe/Paver Line         | Stream/Shoal        |
| Secondary Road             | Ridge/Physical Feature  | Intermittent Stream |
| Deep Trench/Warehouse/Zone | Property/Enclosure Line | River/Lake          |
| Railroad                   | Nonvisible Boundary     | Glacier             |
- Mosaic  Inset  Out Area

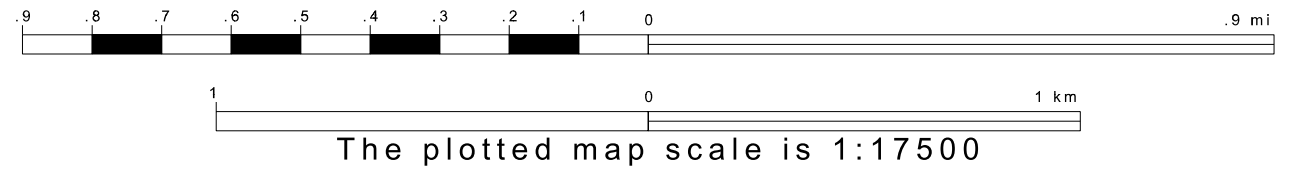
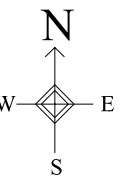
Where international, state, and/or county boundaries coincide, the map shows the boundary symbol for only the highest ranking of these boundaries.  
 1 A "\*" following a place name indicates that the place is consecutive with a MCD. A "-" indicates that the place is also a false MCD; the false MCD name is not shown.  
 2 This map shows tribal census tract boundaries and numbers within the subject entity, nontribal census tract boundaries are shown outside of the subject entity but without numbers. A tribal census tract is a type of census tract defined within a federally recognized American Indian reservation or off-reservation trust land for the purpose of providing data based on an American Indian hierarchy rather than by state and county. Where reservations or off-reservation trust lands cross state or county boundaries, the same tribal census tract number may be assigned on both sides of the boundary, and, if so, constitutes a single tribal census tract entity.  
 3 A "\*" following a block number indicates that the block number is repeated elsewhere in the block.




SHEET 17 OF 17 PARENT SHEETS  
TOTAL SHEETS: 20 (Index 1; Parent 17; Inset 2)

33 064081N  
111 630170W

33 064081N  
111 489760W



ENTITY TYPE: American Indian Reservation  
NAME: Gila River Reservation (1310)  
ST: Arizona



All legal boundaries and names are as of January 1, 2000. The boundaries shown on this map are for Census Bureau statistical data collection and tabulation purposes only; their depiction and designation for statistical purposes does not constitute a determination of jurisdictional authority or rights of ownership or entitlement. Source: U.S. Census Bureau's TIGER database (Census 2000). Projection: State-based Albers Equal Area. U.S. DEPARTMENT OF COMMERCE Economics and Statistics Administration U.S. Census Bureau