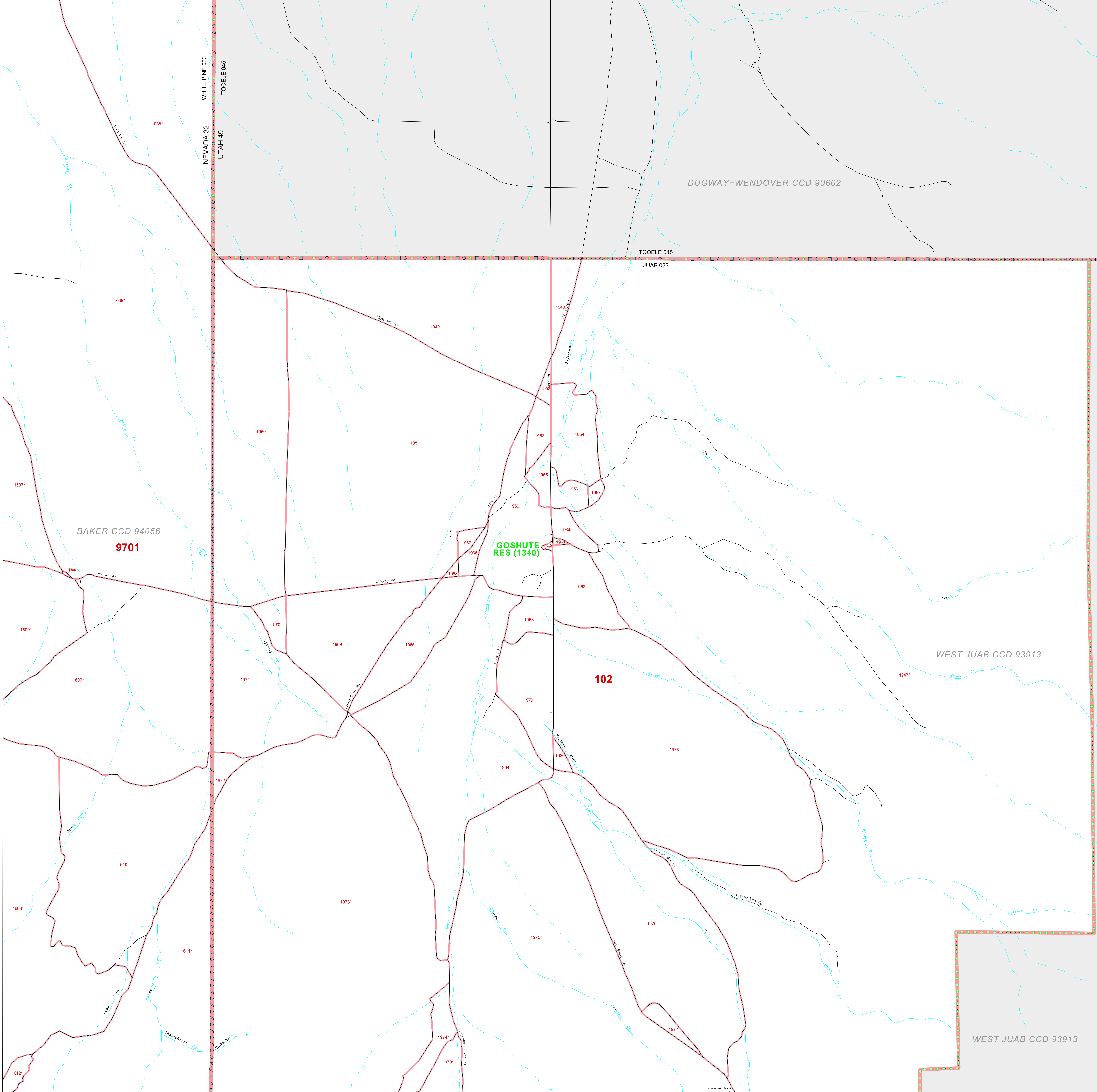


CENSUS 2000 BLOCK MAP: GOSHUTE Reservation

39 933615N
114 076399W

39 933615N
113 923209W



LEGEND

- | SYMBOL | NAME STYLE |
|--------|---|
| ☆☆☆☆ | INTERNATIONAL |
| ***** | AIR (FEDERAL) |
| ◇◇◇◇◇ | Trust Land / Home Land OTSA / TDSA / ANVSA |
| ◇◇◇◇◇ | AMERICAN INDIAN TRIBAL SUBDIVISION |
| ////// | AIR (State) |
| ◇◇◇◇◇ | SDA/SA |
| ▽▽▽▽ | ANRC |
| ////// | STATE (or statistically equivalent entity) |
| | COUNTY (or statistically equivalent entity) |
| ○○○○○ | MINOR CIVIL DIV. / CCD ¹ |
| ○ | Consolidated City |
| □ | Place within Subject Entity |
| □ | Incorporated Place / CDP ¹ |
| □ | Place outside of Subject Entity |
| □ | Incorporated Place / CDP ¹ |
| □ | Corporate Offset Boundary |
| — | Tribal Census Tract ² |
| — | Census Tract ² |
| — | CENSUS BLOCK ³ |

ABBREVIATION REFERENCE: AIR - American Indian Reservation; Trust Land - Off-Reservation Trust Land; Home Land - Hawaiian Home Land; OTSA - Oklahoma Tribal Statistical Area; TDSA - Tribal Designated Statistical Area; ANVSA - Alaska Native Village Statistical Area; SDA/SA - State Designated American Indian Statistical Area; ANRC - Alaska Native Regional Corporation; CDP - Census Designated Place; Minor Civil Div. (MCD) - Minor Civil Division; CCD - Census County Division

- ### FEATURES
- | | | |
|-----------------------------|------------------------|---------------------|
| Highway | Pipe/Paver Line | Stream/Shoal |
| Secondary Road | Ridge/Physical Feature | Intermittent Stream |
| Deep Trench/Warehouse/Ferry | Property/Fence Line | River/Lake |
| Railroad | Nonvisible Boundary | Glacier |
-

Where international, state, and/or county boundaries coincide, the map shows the boundary symbol for only the highest ranking of these boundaries.
¹ A "*" following a place name indicates that the place is coextensive with a MCD. A "-" indicates that the place is also a false MCD; the false MCD name is not shown.
² This map shows tribal census tract boundaries and numbers within the subject entity; nontribal census tract boundaries are shown outside of the subject entity but without numbers. A tribal census tract is a type of census tract defined within a federally recognized American Indian reservation or off-reservation trust land for the purpose of providing data based on an American Indian hierarchy rather than by state and county. Where reservations or off-reservation trust lands cross state or county boundaries, the same tribal census tract number may be assigned on both sides of the boundary, and, if so, constitutes a single tribal census tract entity.
³ A "*" following a block number indicates that the block number is repeated elsewhere in the block.

Key to Adjacent Sheets

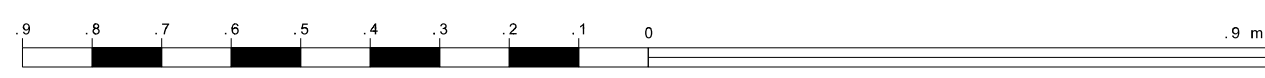
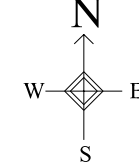
| | |
|---|---|
| 1 | 2 |
| 3 | 4 |
| 5 | 6 |

Sheet Location within Entity

SHEET 4 OF 6 PARENT SHEETS
TOTAL SHEETS: 7 (Index 1; Parent 6; Inset 0)

39 816664N
114 076399W

39 816664N
113 923209W



The plotted map scale is 1:17500

ENTITY TYPE: American Indian Reservation
 NAME: Goshute Reservation (1340)
 ST: Nevada, Utah

