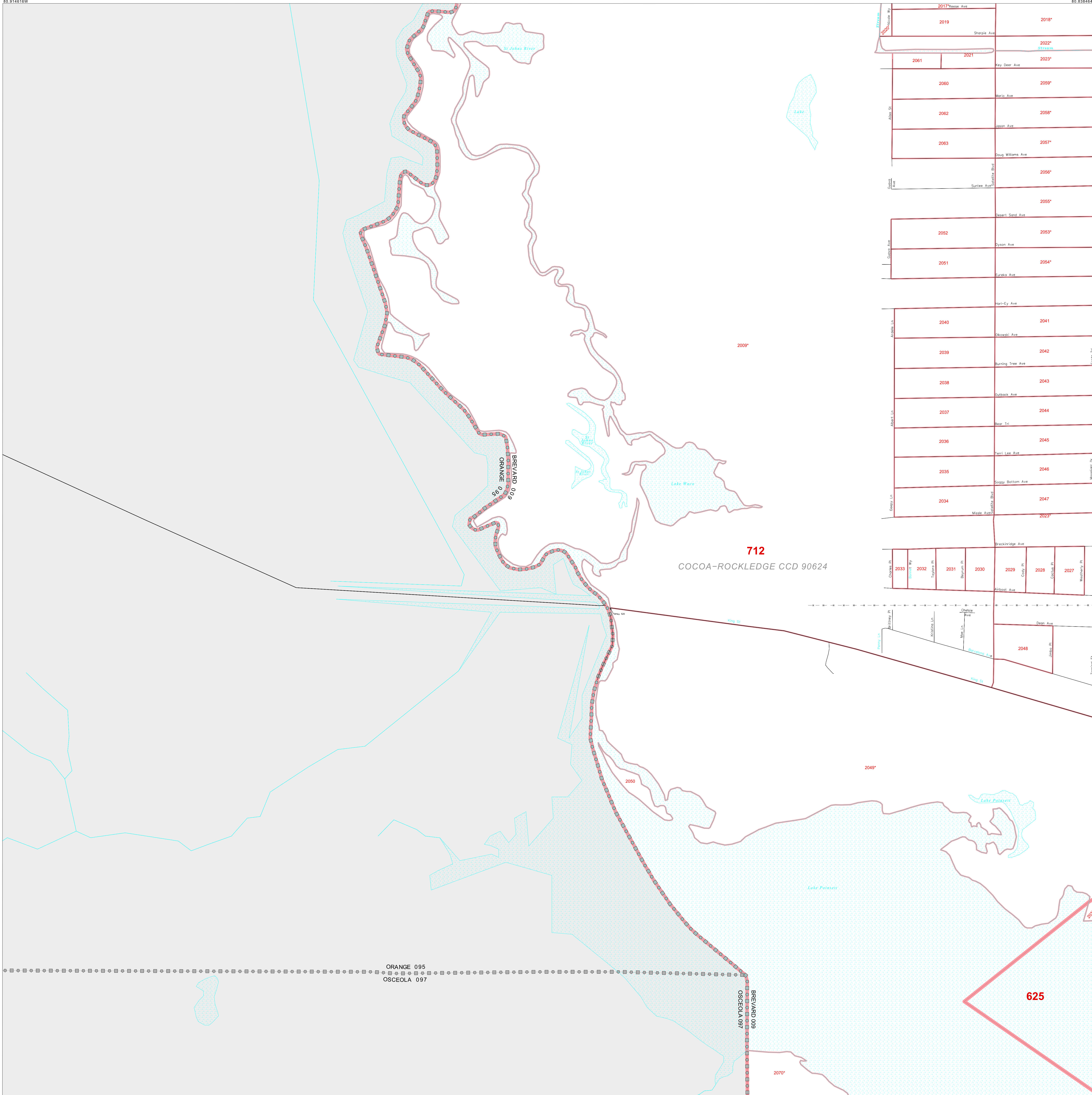


CENSUS 2000 BLOCK MAP: BREVARD County

28 406019N  
80 914616W

28 406019N  
80 914616W



2017	These Ave	2018*
2019	Sharpe Ave	2022*
2020	Key Deer Ave	2023*
2021	Maria Ave	2029*
2022	Jason Ave	2028*
2023	Doug Williams Ave	2027*
2024	Sutton Ave	2026*
2025	Deppel Spad Ave	2025*
2026	Dyson Ave	2024*
2027	Turko Ave	2023*
2028	Hor-Ey Ave	2022*
2029	Thomson Ave	2021*
2030	Burning Tree Ave	2020*
2031	Suback Ave	2019*
2032	Bear Trl	2018*
2033	Foxi Lee Ave	2017*
2034	Soggy Bottom Ave	2016*
2035	Middle Ave	2015*
2036	Breckridge Ave	2014*
2037	Chaffee Ave	2013*
2038	Dean Ave	2012*
2039	Trapp Rd	2011*
2040	Chaffee Ave	2010*
2041	Dean Ave	2009*
2042	Trapp Rd	2008*
2043	Chaffee Ave	2007*
2044	Dean Ave	2006*
2045	Trapp Rd	2005*
2046	Chaffee Ave	2004*
2047	Dean Ave	2003*
2048	Trapp Rd	2002*
2049	Chaffee Ave	2001*
2050	Dean Ave	2000*

### LEGEND

SYMBOL	NAME STYLE
*****	INTERNATIONAL
*****	AIR (FEDERAL)
*****	Trust Land / Home Land
*****	OTSA / TDSA / ANVSA
*****	AMERICAN INDIAN TRIBAL SUBDIVISION
*****	AIR (State)
*****	SDA/ISA
*****	ANRC
*****	STATE (or statistically equivalent entity)
*****	COUNTY (or statistically equivalent entity)
*****	MINOR CIVIL DIV. / CCD <sup>1</sup>
*****	Consolidated City
*****	Place within Subject Entity
*****	Incorporated Place / CDP <sup>1</sup>
*****	Place outside of Subject Entity
*****	Incorporated Place / CDP <sup>1</sup>
*****	Corporate Offset Boundary
*****	<b>Census Tract</b>
*****	<b>BLOCK<sup>2</sup></b>

ABBREVIATION REFERENCE: AIR = American Indian Reservation; Trust Land = Off-Reservation Trust Land; Home Land = Hawaiian Home Land; OTSA = Oklahoma Tribal Statistical Area; TDSA = Tribal Designated Statistical Area; ANVSA = Alaska Native Village Statistical Area; SDA/ISA = State Designated American Indian Statistical Area; ANRC = Alaska Native Regional Corporation; CDP = Census Designated Place; Minor Civil Div. (MCD) = Minor Civil Division; CCD = Census County Division

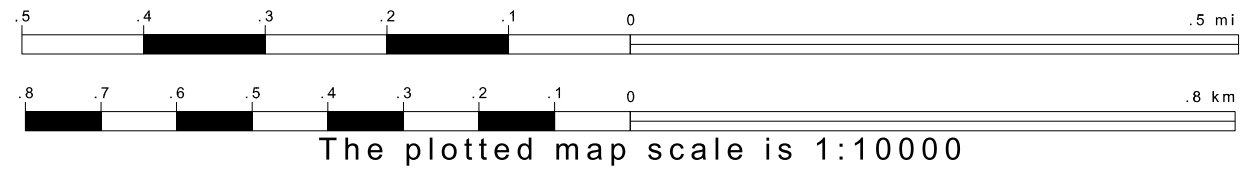
### FEATURES

Highway	Pipe/Power Line	Stream/Shareline
Secondary Road	Ridge/Physical Feature	Intermittent Stream
Deep Trail/Pathway/Ferry	Property/Fence Line	River/Lake
Railroad	Nonvisible Boundary	Glacier


Where international, state, and/or county boundaries coincide, the map shows the boundary symbol for only the highest-ranking of these boundaries.  
<sup>1</sup> A "\*" following a place name indicates that the place is coextensive with a MCD. A "-" indicates that the place is also a false MCD; the false MCD name is not shown.  
<sup>2</sup> A "\*" following a block number indicates that the block number is repeated elsewhere in the block.

28 406019N  
80 914616W

28 406019N  
80 914616W



ENTITY TYPE: County  
 NAME: Brevard County (009)  
 ST: Florida (12)



Key to Adjacent Sheets

29	30
35	36
40	41

Sheet Location within Entity

SHEET 35 OF 85 PARENT SHEETS  
 TOTAL SHEETS: 96 (Index 1; Parent 85; Inset 10)

All legal boundaries and names are as of January 1, 2000. The boundaries shown on this map are for Census Bureau statistical data collection and tabulation purposes only; their depiction and designation for statistical purposes does not constitute a determination of jurisdictional authority or rights of ownership or entitlement. Source: U.S. Census Bureau's TIGER database (Census 2000) Projection: State-based Albers Equal Area U.S. DEPARTMENT OF COMMERCE Economics and Statistics Administration U.S. Census Bureau