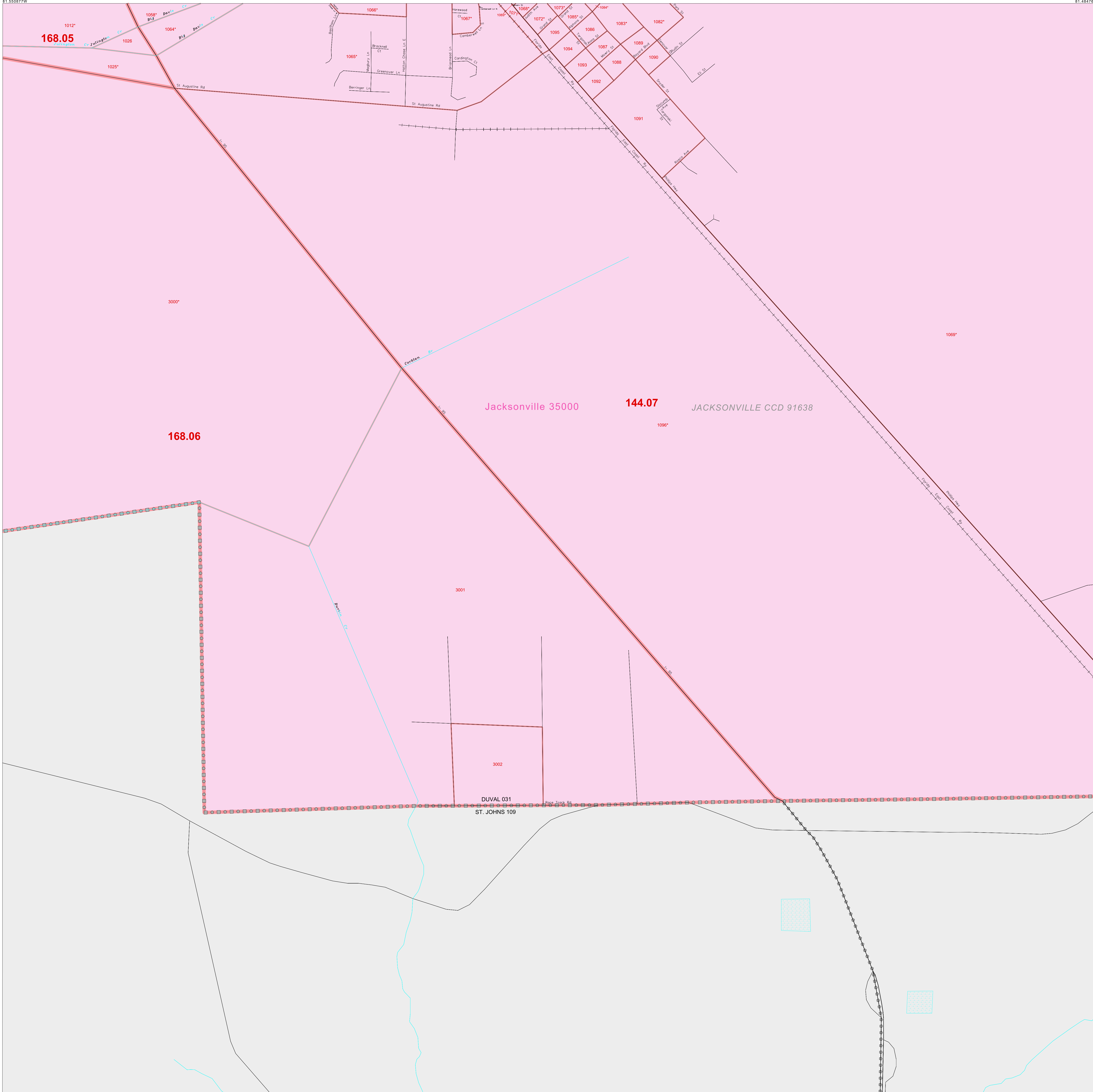


CENSUS 2000 BLOCK MAP: DUVAL County

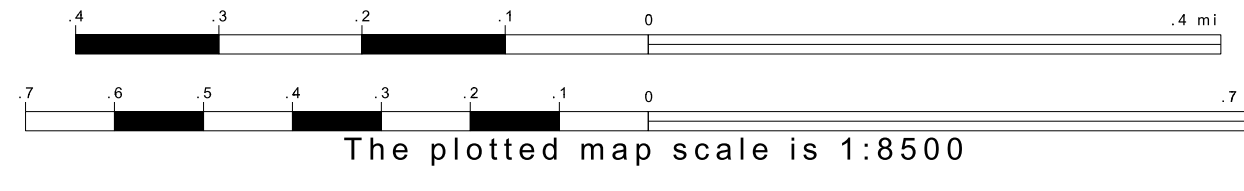
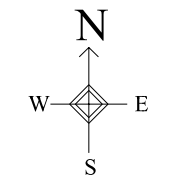
30 145967N
81 50877W

30 145967N
81 484763W

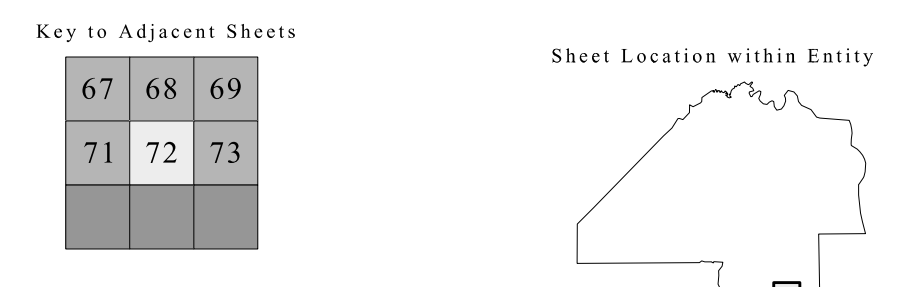


30 089131N
81 50877W

30 089131N
81 484763W



ENTITY TYPE: County
 NAME: Duval County (031)
 ST: Florida (12)



SHEET 72 OF 73 PARENT SHEETS
 TOTAL SHEETS: 84 (Index 1; Parent 73; Inset 10)

All legal boundaries and names are as of January 1, 2000. The boundaries shown on this map are for Census Bureau statistical data collection and tabulation purposes only; their depiction and designation for statistical purposes does not constitute a determination of jurisdictional authority or rights of ownership or entitlement. Source: U.S. Census Bureau's TIGER database (Census 2000). Projection: State-based Albers' Equal Area. U.S. DEPARTMENT OF COMMERCE Economics and Statistics Administration U.S. Census Bureau

