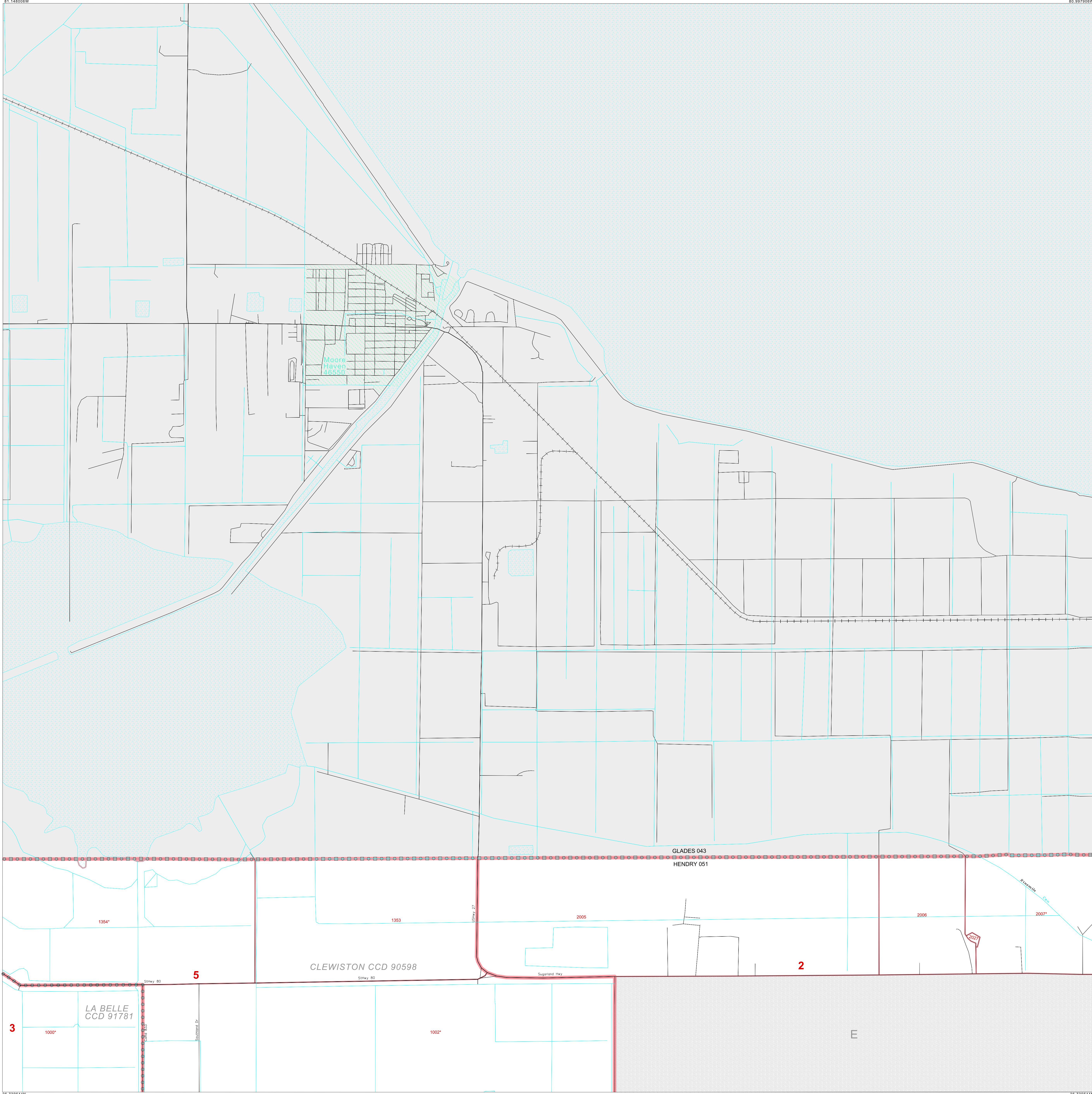


CENSUS 2000 BLOCK MAP: HENDRY County

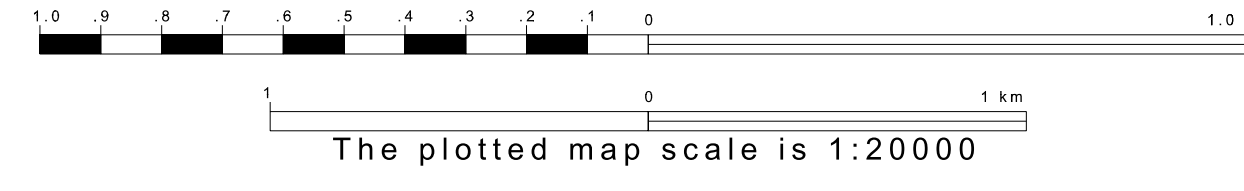
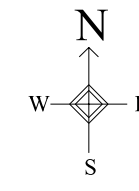
26 873273N  
81 146006W

26 873273N  
80 997506W



26 739644N  
81 146006W

26 739644N  
80 997506W



ENTITY TYPE: County  
 NAME: Hendry County (051)  
 ST: Florida (12)

All legal boundaries and names are as of January 1, 2000. The boundaries shown on this map are for Census Bureau statistical data collection and tabulation purposes only; their depiction and designation for statistical purposes does not constitute a determination of jurisdictional authority or rights of ownership or entitlement. Source: U.S. Census Bureau's TIGER database (Census 2000). Projection: State-based Albers' Equal Area. U.S. DEPARTMENT OF COMMERCE Economics and Statistics Administration U.S. Census Bureau

