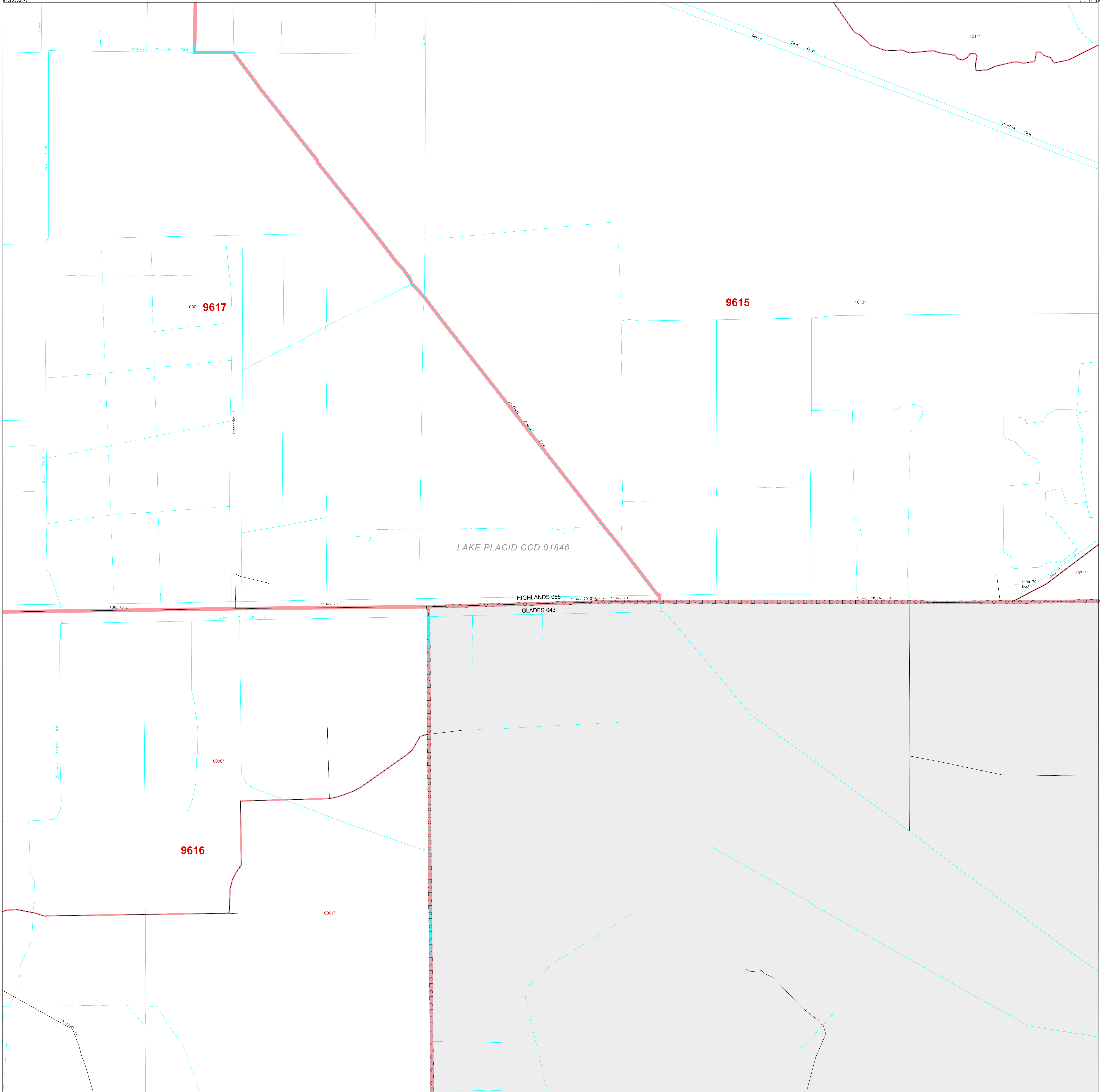


# CENSUS 2000 BLOCK MAP: HIGHLANDS County

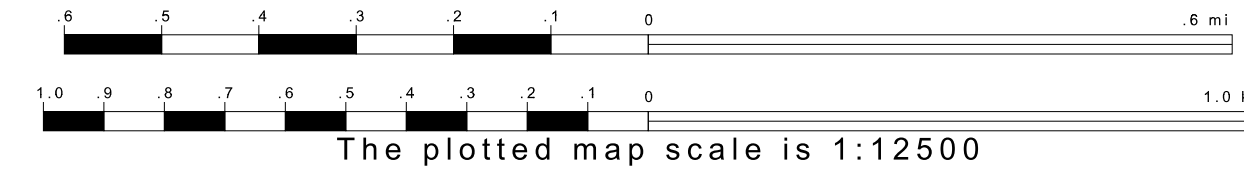
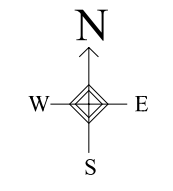
27 255980N  
81 205624W

27 255980N  
81 111128W

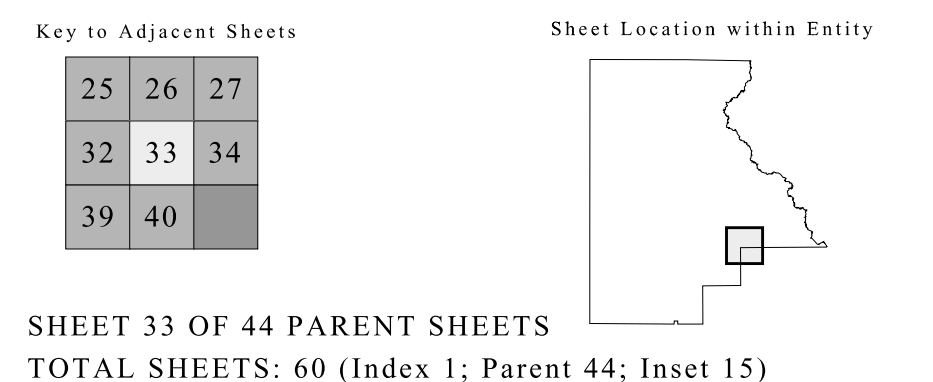


27 172460N  
81 205624W

27 172460N  
81 111128W



ENTITY TYPE: County  
 NAME: Highlands County (055)  
 ST: Florida (12)



SHEET 33 OF 44 PARENT SHEETS  
 TOTAL SHEETS: 60 (Index 1; Parent 44; Inset 15)

All legal boundaries and names are as of January 1, 2000. The boundaries shown on this map are for Census Bureau statistical data collection and tabulation purposes only; their depiction and designation for statistical purposes does not constitute a determination of jurisdictional authority or rights of ownership or entitlement. Source: U.S. Census Bureau's TIGER database (Census 2000). Projection: State-based Albers Equal Area. U.S. DEPARTMENT OF COMMERCE Economics and Statistics Administration U.S. Census Bureau

