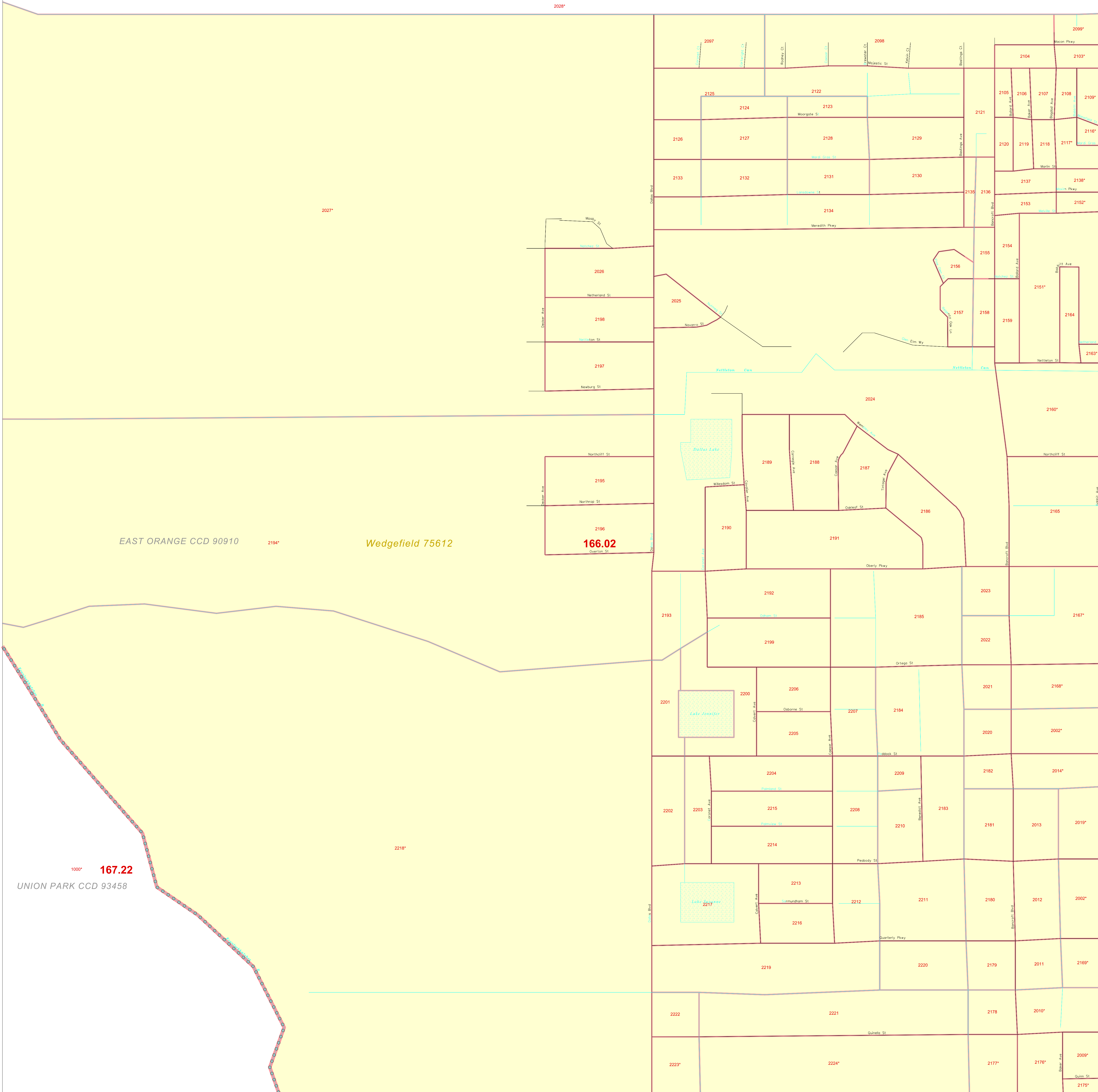


CENSUS 2000 BLOCK MAP: ORANGE County

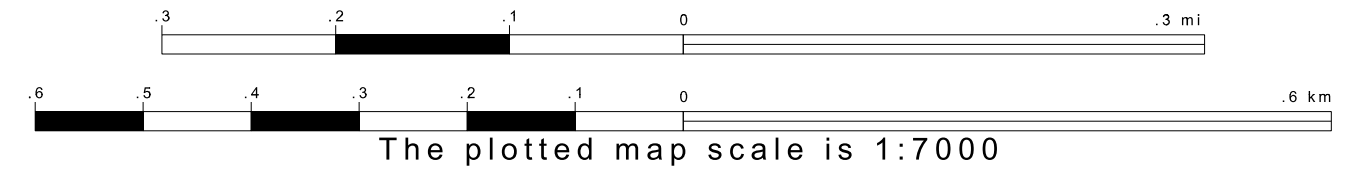
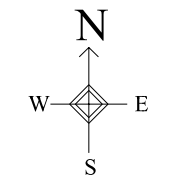
28 519562N
81 126903W

28 519562N
81 073337W

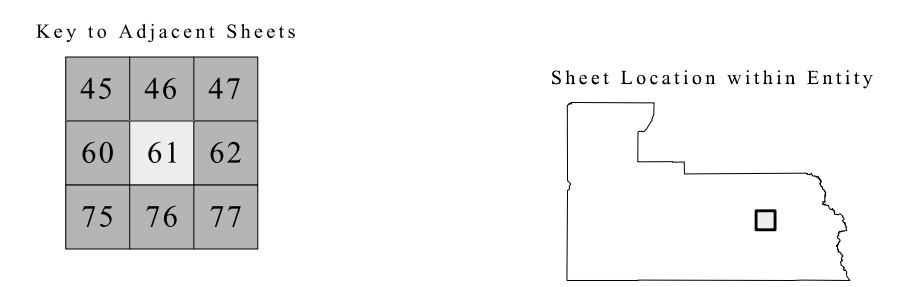


28 412793N
81 126603W

28 412793N
81 073337W



ENTITY TYPE: County
 NAME: Orange County (095)
 ST: Florida (12)



SHEET 61 OF 110 PARENT SHEETS
 TOTAL SHEETS: 133 (Index 1; Parent 110; Inset 22)

All legal boundaries and names are as of January 1, 2000. The boundaries shown on this map are for Census Bureau statistical data collection and tabulation purposes only; their depiction and designation for statistical purposes does not constitute a determination of jurisdictional authority or rights of ownership or entitlement. Source: U.S. Census Bureau's TIGER database (Census 2000). Projection: State-based Albers' Equal Area. U.S. DEPARTMENT OF COMMERCE Economics and Statistics Administration U.S. Census Bureau

