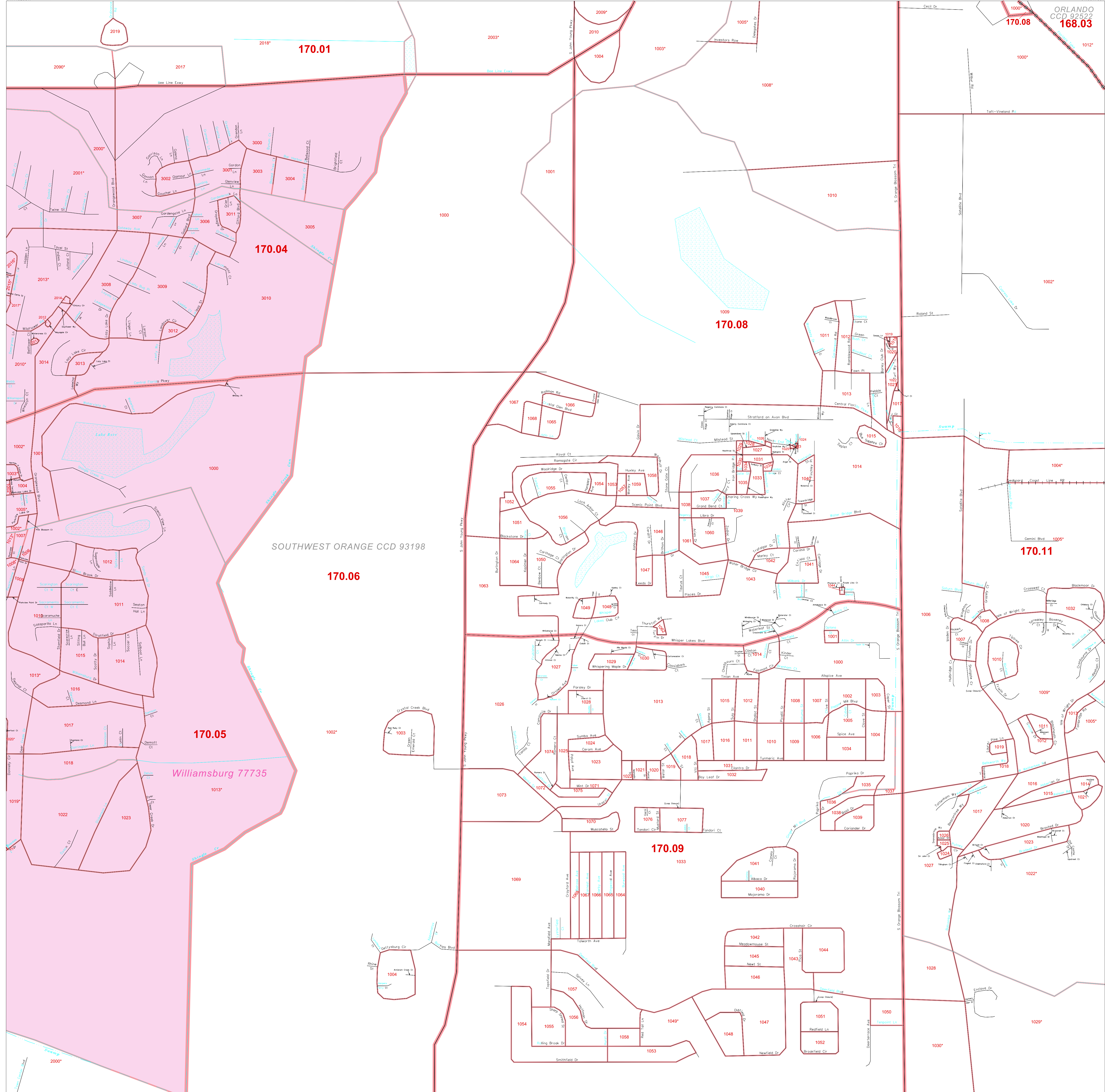


CENSUS 2000 BLOCK MAP: ORANGE County

26 426025N
81 448299W

26 426025N
81 394733W



LEGEND

SYMBOL NAME STYLE

- ***** INTERNATIONAL
- ***** AIR (FEDERAL)
- ***** Trust Land / Home Land
- ***** OTSA / TDSA / ANVSA
- ***** AMERICAN INDIAN TRIBAL SUBDIVISION
- ***** AIR (State)
- ***** SDAISA
- ***** ANRC
- ***** STATE (or statistically equivalent entity)
- ***** COUNTY (or statistically equivalent entity)
- ***** MINOR CIVIL DIV. / CCD¹
- ***** Consolidated City
- ***** Place within Subject Entity
- ***** Incorporated Place / CDP¹
- ***** Place outside of Subject Entity
- ***** Incorporated Place / CDP¹
- ***** Corporate Offset Boundary
- ***** Census Tract
- ***** BLOCK²

ABBREVIATION REFERENCE: AIR = American Indian Reservation; Trust Land = Off-Reservation Trust Land; Home Land = Hawaiian Home Land; OTSA = Oklahoma Tribal Statistical Area; TDSA = Tribal Designated Statistical Area; ANVSA = Alaska Native Village Statistical Area; SDAISA = State Designated American Indian Statistical Area; ANRC = Alaska Native Regional Corporation; CDP = Census Designated Place; Minor Civil Div. (MCD) = Minor Civil Division; CCD = Census County Division

FEATURES

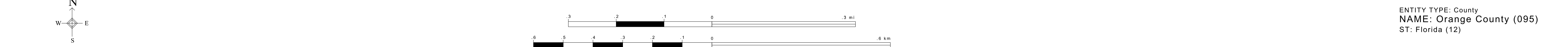
- Highway
- Pipe/Power Line
- Stream/Shoreline
- Secondary Road
- Ridge/Physical Feature
- Intermittent Stream
- Deep Trail/Alley/Ferry
- Property/Fence Line
- River/Arche
- Railroad
- Nonvisible Boundary
- Creeper

Inset Out Area

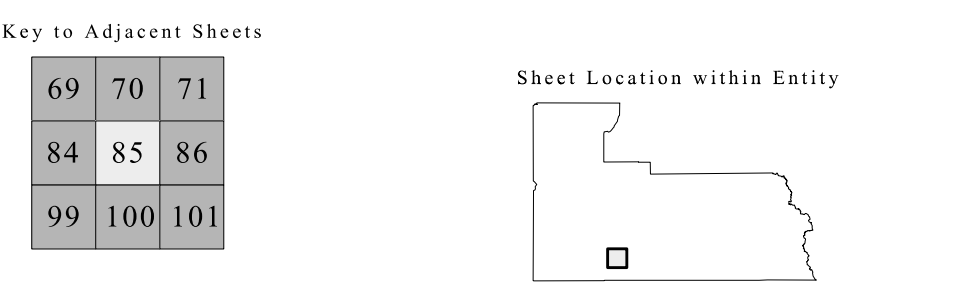
Where international, state, and/or county boundaries coincide, the map shows the boundary symbol for only the highest-ranking of these boundaries.
¹ A "*" following a place name indicates that the place is coterminous with a MCD. A "C" indicates that the place is also a false MCD; the false MCD name is not shown.
² A "*" following a block number indicates that the block number is repeated elsewhere in the block.

26 377627N
81 448299W

26 377627N
81 394733W



ENTITY TYPE: County
NAME: Orange County (095)
ST: Florida (12)



SHEET 85 OF 110 PARENT SHEETS
TOTAL SHEETS: 133 (Index 1; Parent 110; Inset 22)

All legal boundaries and names are as of January 1, 2000. The boundaries shown on this map are for Census Bureau statistical data collection and tabulation purposes only; their depiction and designation for statistical purposes does not constitute a determination of jurisdictional authority or rights of ownership or entitlement. Source: U.S. Census Bureau's TIGER database (Census 2000) Projection: State-based Albers' Equal Area U.S. DEPARTMENT OF COMMERCE Economics and Statistics Administration U.S. Census Bureau

