CENSUS 2000 BLOCK MAP: PASCO County

28.211218N 82.676577W

28.211218N 82.611640W

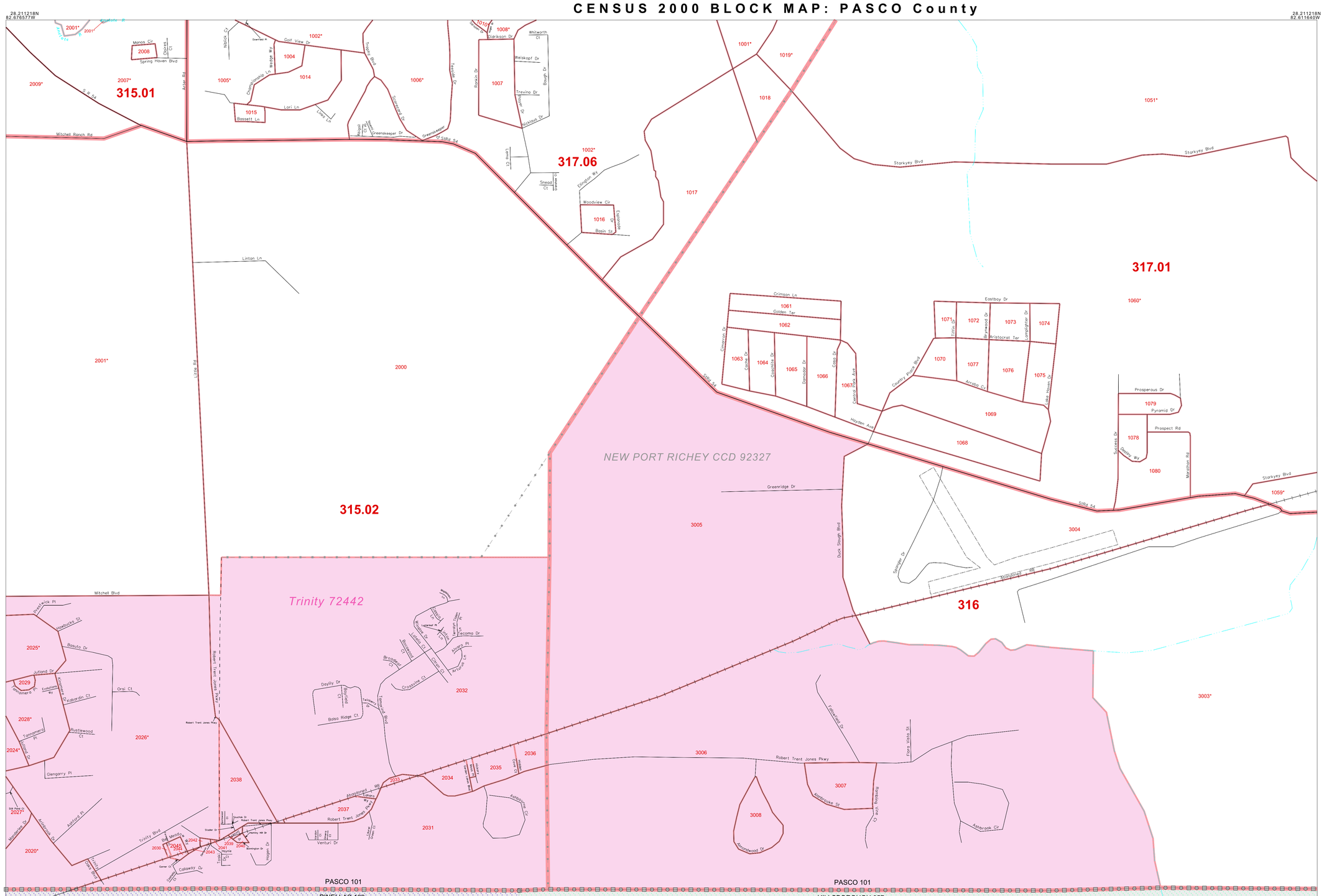

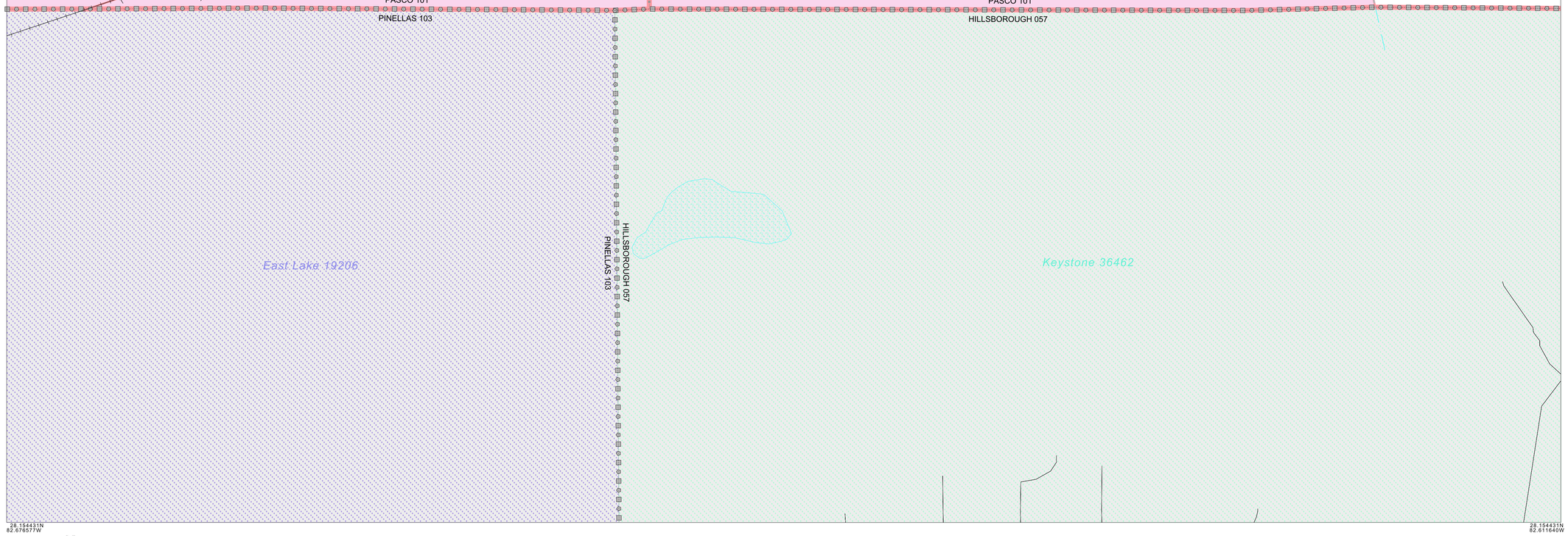

28.154431N 82.676577W

28.154431N 82.611640W

LEGEND

SYMBOL	NAME STYLE
	INTERNATIONAL
	AIR (FEDERAL)
	Trust Land / Home Land
	OTSA / TDSA / ANVSA
	AMERICAN INDIAN TRIBAL SUBDIVISION
	AIR (State)
	SDAISA
	ANRC
	STATE (or statistically equivalent entity)
	COUNTY (or statistically equivalent entity)
	MINOR CIVIL DIV. / CCD[1]
	Consolidated City
	Place within Subject Entity
	Incorporated Place / CDP[1]
	Place outside of Subject Entity
	Incorporated Place / CDP[1]
	Corporate Offset Boundary
	Census Tract
	BLOCK[2]

ABBREVIATION REFERENCE: AIR = American Indian Reservation; Trust Land = Off-Reservation Trust Land; Home Land = Hawaiian Home Land; OTSA = Oklahoma Tribal Statistical Area; TDSA = Tribal Designated Statistical Area; ANVSA = Alaska Native Village Statistical Area; SDAISA = State Designated American Indian Statistical Area; ANRC = Alaska Native Regional Corporation; CDP = Census Designated Place; Minor Civil Div. (MCD) = Minor Civil Division; CCD = Census County Division

FEATURES

Highway	Pipe/Power Line	Stream/Shoreline
Secondary Road	Ridge/Physical Feature	Intermittent Stream
Jeep Trail/Walkway/Ferry	Property/Fence Line	River / Lake
Railroad	Nonvisible Boundary	Glacier
Military	Inset	Out Area

Where international, state, and/or county boundaries coincide, the map shows the boundary symbol for only the highest-ranking of these boundaries.

[1] A " * " following a place name indicates that the place is coextensive with a MCD. A " ' " indicates that the place is also a false MCD; the false MCD name is not shown.

[2] A " * " following a block number indicates that the block number is repeated elsewhere in the block.

Key to Adjacent Sheets

41	42	43
54	55	56

Sheet Location within Entity

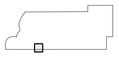

SHEET 55 OF 63 PARENT SHEETS

TOTAL SHEETS: 73 (Index 1; Parent 63; Inset 9)

N

W E

S

.4 .3 .2 .1 0 .4 mi

.7 .6 .5 .4 .3 .2 .1 0 .7 km

The plotted map scale is 1:8500

ENTITY TYPE: County

NAME: Pasco County (101)

ST: Florida (12)

CENSUS 2000 BLOCK MAP

(2KGUCOU) 42112101055000000000

All legal boundaries and names are as of January 1, 2000. The boundaries shown on this map are for Census Bureau statistical data collection and tabulation purposes only; their depiction and designation for statistical purposes does not constitute a determination of jurisdictional authority or rights of ownership or entitlement.

Source: U.S. Census Bureau's TIGER database (Census 2000)

Projection: State-based Albers Equal Area

U.S. DEPARTMENT OF COMMERCE Economics and Statistics Administration U.S. Census Bureau