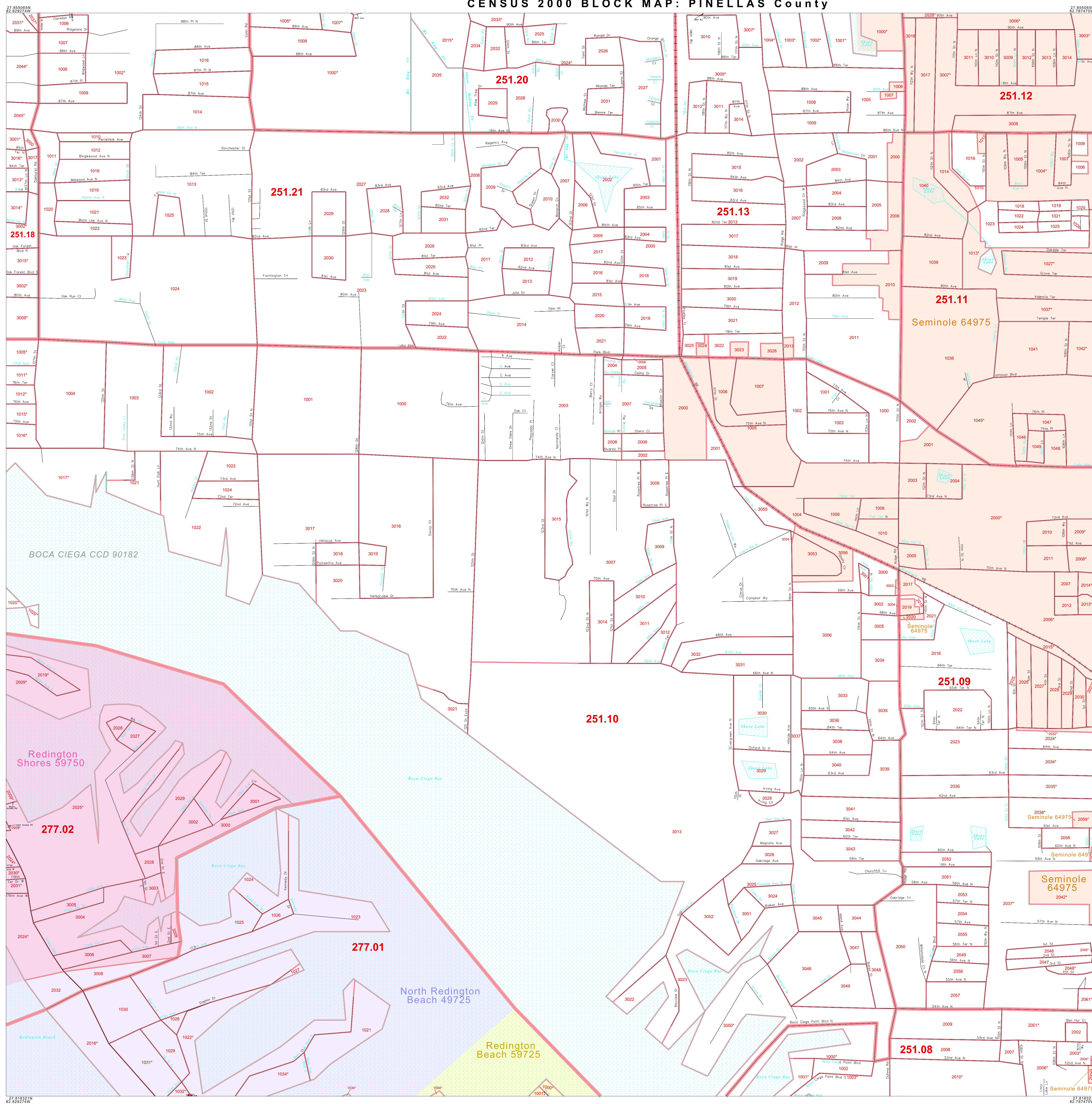


CENSUS 2000 BLOCK MAP: PINELLAS County



**LEGEND**

**SYMBOL NAME STYLE**

- \*\*\*\*\* INTERNATIONAL
- \*\*\*\*\* AIR (FEDERAL)
- \*\*\*\*\* Trust Land / Home Land
- \*\*\*\*\* OTSA / TDSA / ANVSA
- \*\*\*\*\* AMERICAN INDIAN TRIBAL SUBDIVISION
- \*\*\*\*\* AIR (State)
- \*\*\*\*\* SDA/SA
- \*\*\*\*\* ANRC
- STATE (or statistically equivalent entity)
- COUNTY (or statistically equivalent entity)
- MINOR CIVIL DIV. / CCD<sup>1</sup>
- Consolidated City
- Place within Subject Entity
- Incorporated Place / CDP<sup>1</sup>
- Place outside of Subject Entity
- Incorporated Place / CDP<sup>1</sup>
- Corporate Offset Boundary
- Census Tract**
- Block<sup>2</sup>**

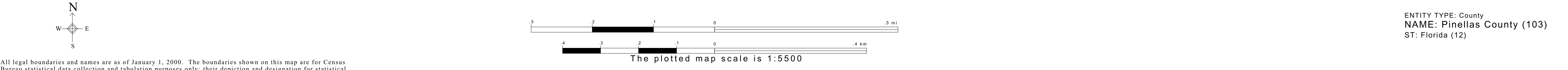
**ABBREVIATION REFERENCE:** AIR = American Indian Reservation; Trust Land = Off-Reservation Trust Land; Home Land = Bayesian Home Land; OTSA = Oklahoma Tribal Statistical Area; TDSA = Tribal Designated Statistical Area; ANVSA = Alaska Native Village Statistical Area; SDA/SA = State Designated American Indian Statistical Area; ANRC = Alaska Native Regional Corporation; CDP = Census Designated Place; Minor Civil Div. (MCD) = Minor Civil Division; CCD = Census County Division

**FEATURES**

- Highway
- Secondary Road
- Deep Trail/Alley/Ferry
- Roadway
- Pipe/Power Line
- Ridge/Physical Feature
- Property/Escrow Line
- Nonvisible Boundary
- Stream/Shoreline
- Intermittent Stream
- River / Lake
- Creeper


Where international, state, and/or county boundaries coincide, the map shows the boundary symbol for only the highest-ranking of these boundaries.  
<sup>1</sup> A "\*" following a place name indicates that the place is coterminous with a MCD. A "C" following a block number indicates that the block number is repeated elsewhere in the block.

Inset Out Area



All legal boundaries and names are as of January 1, 2000. The boundaries shown on this map are for Census Bureau statistical data collection and tabulation purposes only; their depiction and designation for statistical purposes does not constitute a determination of jurisdictional authority or rights of ownership or entitlement. Source: U.S. Census Bureau's TIGER database (Census 2000). Projection: State-based Albers' Equal Area. U.S. DEPARTMENT OF COMMERCE Economics and Statistics Administration U.S. Census Bureau

ENTITY TYPE: County  
 NAME: Pinellas County (103)  
 ST: Florida (12)



SHEET 55 OF 81 PARENT SHEETS  
 TOTAL SHEETS: 97 (Index 1; Parent 81; Inset 15)