

CENSUS 2000 BLOCK MAP: DAVIE CCD

| SYMBOL DESCRIPTION   | SYMBOL | NAME STYLE        |
|--|--------|-------------------|
| International  | *****  | CANADA            |
| American Indian Reservation (Federal)  | *****  | L'ANSE RES (1880) |
| Off-Reservation Trust Land, Hawaiian Home Land   | *****  | T1880             |
| Oklahoma Tribal Statistical Area, Alaska Native Village Statistical Area, Tribal Designated Statistical Area | *****  | KAW OTSA (5340)   |
| American Indian Tribal Subdivision   | *****  | SHONTO (620)      |
| American Indian Reservation (State)  | *****  | Tama Res (4125)   |
| State Designated American Indian Statistical Area  | *****  | Lumbee (9815)     |
| Alaska Native Regional Corporation   | *****  | NANA ANRC 52120   |
| State or Statistically Equivalent Entity   | *****  | NEW YORK 36       |
| County or Statistically Equivalent Entity  | *****  | ERIE 029          |
| Minor Civil Division (MCD) <sup>1</sup>  | *****  | PIKE TWP 59742    |
| Census County Division (CCD)   | *****  | KULA CCD 91890    |
| Consolidated City  | *****  | Milford 47500     |
| Incorporated Place <sup>1</sup> (Within Subject Entity)  | *****  | Rome 63418        |
| Census Designated Place (CDP) <sup>1</sup> (Within Subject Entity)   | *****  | Zena 84187        |
| Place Outside of Subject Entity  | *****  |                   |
| Corporate Offset Boundary  | *****  |                   |
| Census Tract   | *****  | 5702.01           |
| Block <sup>2</sup>   | *****  | 1326              |

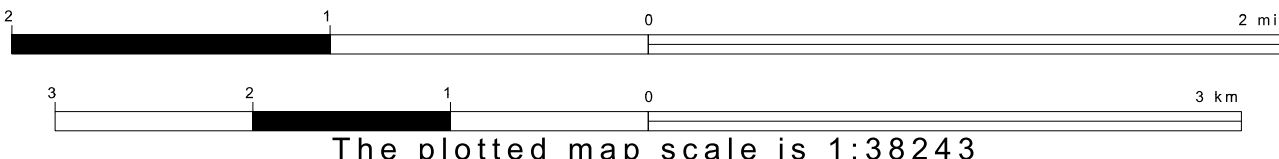
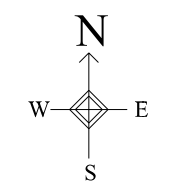
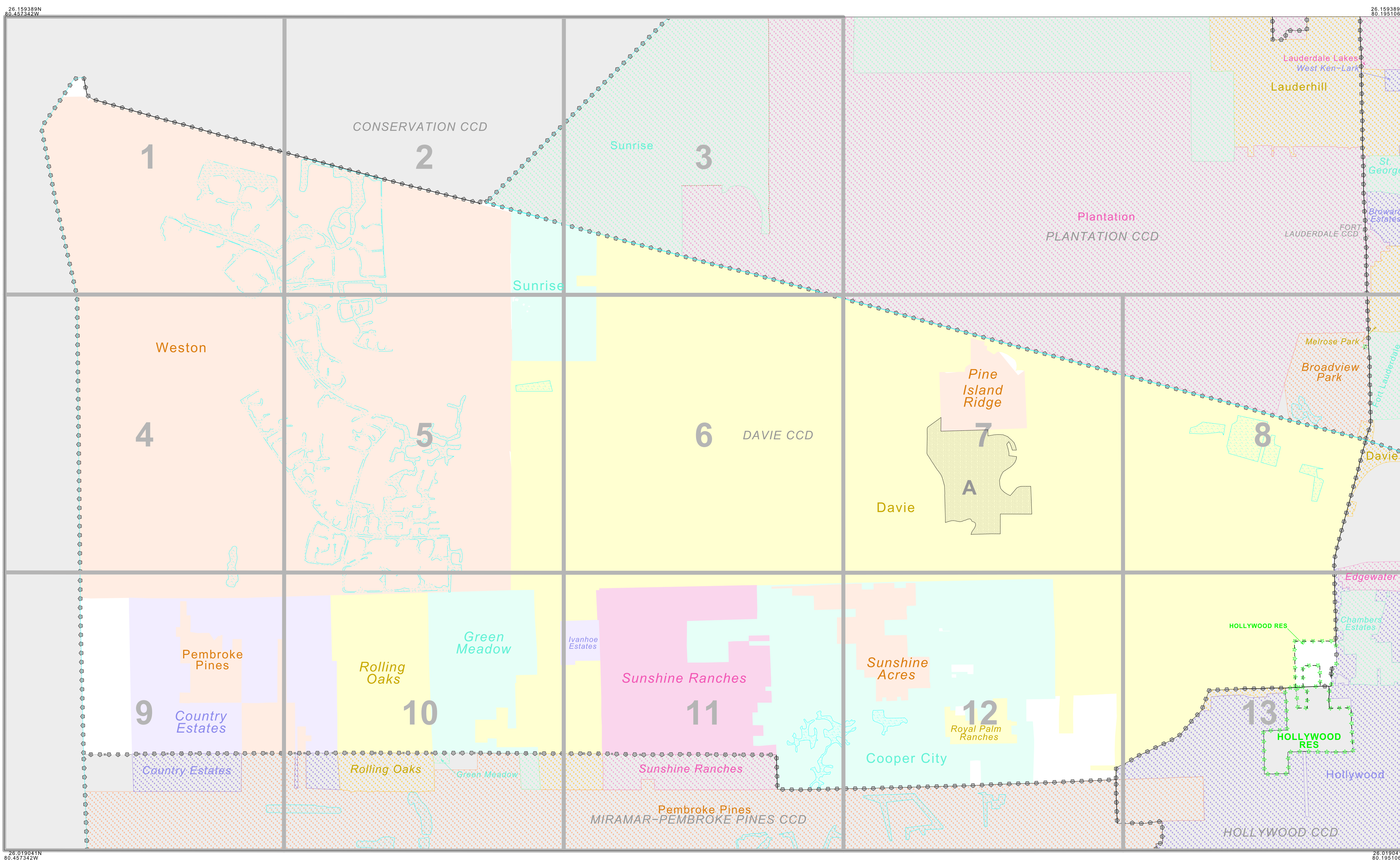
  

| FEATURE   | SYMBOL      | FEATURE                          | SYMBOL         |
|---|-------------|----------------------------------|----------------|
| Interstate or Other Highway                             | Highway     | Perennial Stream or Shoreline    | Tambling Cr.   |
| Secondary Road  | Morph. Ln.  | Intermittent Stream or Shoreline | Piney Cr.      |
| Joop Trail, Walkway, Stairway, or Ferry                 |             | Large River or Lake              | Pleasant Lake  |
| Railroad  | Southern RR | Glacier                          | Boring Glacier |
| Pipeline or Power Line                                  |             | Military Installation            | Fort Babbitt   |
| Ridge, Fence, or Other Physical Feature                 |             | Inset Area                       | A              |
| Property Line or Fence Line                             |             | Outside Subject Area             |                |
| Nonvisible Boundary or Feature Not Elsewhere Classified |             |                                  |                |

Where international, state, and/or county boundaries coincide, the map shows the boundary symbol for only the highest-ranking of these boundaries.

<sup>1</sup> A " " following a place name indicates that the place is coterminous with a MCD. A " " following an incorporated place name indicates that the place is also a CDP; the CDP name is not shown.

<sup>2</sup> A " " following a block number indicates that the block number is repeated elsewhere in the block.



ENTITY TYPE: Census County Division  
 NAME: Davie CCD (90754)  
 ST: Florida (12)  
 CO: Broward Co (011)

TOTAL SHEETS: 15 (Index 1; Parent 13; Inset 1)  
 INDEX FOR CENSUS 2000 BLOCK MAP  
 (2000) 4121207540000000000

All legal boundaries and names are as of January 1, 2000. The boundaries shown on this map are for Census Bureau statistical data collection and tabulation purposes only; their depiction and designation for statistical purposes does not constitute a determination of jurisdictional authority or rights of ownership or entitlement. Source: U.S. Census Bureau's TIGER database (Census 2000). Projection: State-based Albers' Equal Area. U.S. DEPARTMENT OF COMMERCE Economics and Statistics Administration U.S. Census Bureau