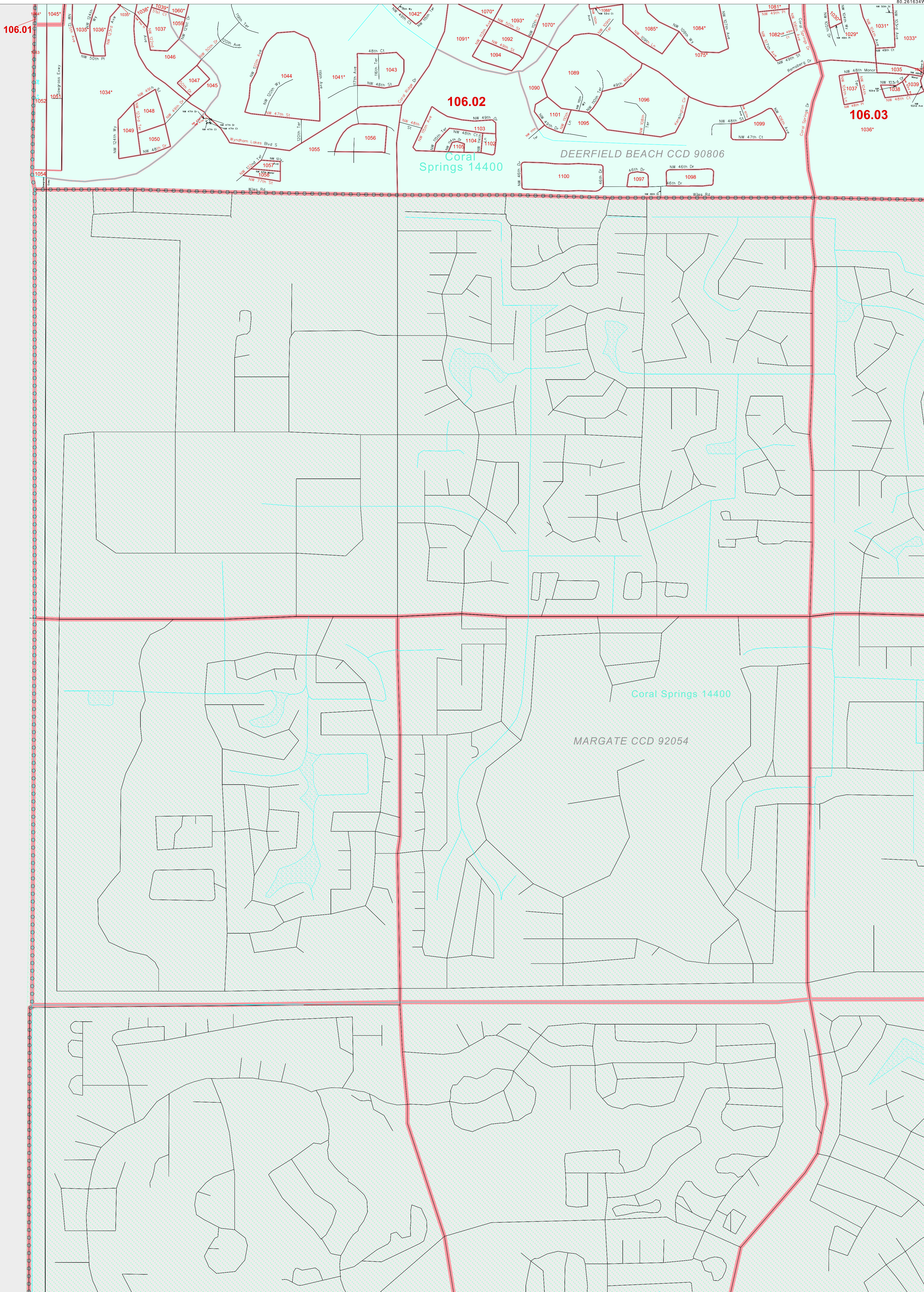


# CENSUS 2000 BLOCK MAP: DEERFIELD BEACH CCD



### LEGEND

| SYMBOL | NAME STYLE                                  |
|--------|---|
| *****  | INTERNATIONAL                               |
| *****  | AIR (FEDERAL)                               |
| *****  | Trust Land / Home Land                      |
| *****  | OTSA / TDSA / ANVSA                         |
| *****  | AMERICAN INDIAN TRIBAL SUBDIVISION          |
| *****  | AIR (State)                                 |
| *****  | SDA(SA)                                     |
| *****  | ANRC  |
| -----  | STATE (or statistically equivalent entity)  |
| -----  | COUNTY (or statistically equivalent entity) |
| -----  | MINOR CIVIL DIV. / CCD <sup>1</sup>         |
| -----  | Consolidated City                           |
| -----  | Place within Subject Entity                 |
| -----  | Incorporated Place / CDP <sup>1</sup>       |
| -----  | Place outside of Subject Entity             |
| -----  | Incorporated Place / CDP <sup>1</sup>       |
| -----  | Corporate Offset Boundary                   |
| -----  | <b>Census Tract</b>                         |
| -----  | <b>Block<sup>2</sup></b>                    |

**ABBREVIATION REFERENCE:** AIR = American Indian Reservation; Trust Land = Off-Reservation Trust Land; Home Land = Hawaiian Home Land; OTSA = Oklahoma Tribal Statistical Area; TDSA = Tribal Designated Statistical Area; ANVSA = Alaska Native Village Statistical Area; AIAASA = State Designated American Indian Statistical Area; ANRC = Alaska Native Regional Corporation; CDP = Census Designated Place; Minor Civil Div. (MCD) = Minor Civil Division; CCD = Census County Division

### FEATURES

|       |                          |       |                        |
|-------|--------------------------|-------|------------------------|
| ----- | Highway                  | ----- | Stream/Streamline      |
| ----- | Pipe/Power Line          | ----- | Intermittent Stream    |
| ----- | Secondary Road           | ----- | Ridge/Physical Feature |
| ----- | Deep Trail/Highway/Ferry | ----- | Property/Fence Line    |
| ----- | Railroad                 | ----- | Nonvisible Boundary    |
| ----- | Inset                    | ----- | Out Area               |

Where international, state, and/or county boundaries coincide, the map shows the boundary symbol for only the highest-ranking of these boundaries.  
<sup>1</sup> A " " following a place name indicates that the place is consecutive with a MCD. A " " indicates that the place is also a false MCD; the false MCD name is not shown.  
<sup>2</sup> A " " following a block number indicates that the block number is repeated elsewhere in the block.

CONSERVATION CCD 90637

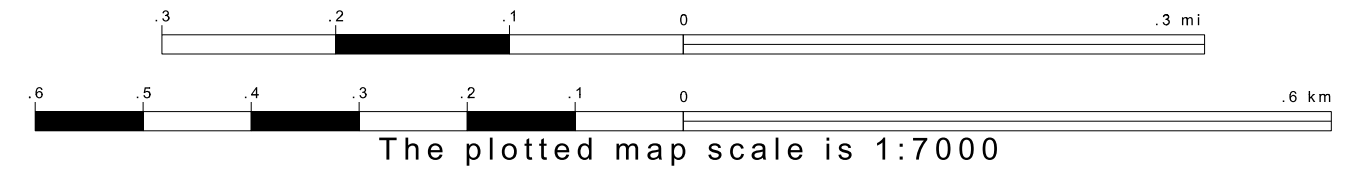
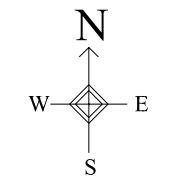
MARGATE CCD 92054

Coral Springs 14400

106.02  
Coral Springs 14400

106.03

106.01



ENTITY TYPE: Census County Division  
 NAME: Deerfield Beach CCD (90806)  
 ST: Florida (12)  
 CO: Broward Co (011)



All legal boundaries and names are as of January 1, 2000. The boundaries shown on this map are for Census Bureau statistical data collection and tabulation purposes only; their depiction and designation for statistical purposes does not constitute a determination of jurisdictional authority or rights of ownership or entitlement. Source: U.S. Census Bureau's TIGER database (Census 2000) Projection: State-based Albers' Equal Area U.S. DEPARTMENT OF COMMERCE Economics and Statistics Administration U.S. Census Bureau

Key to Adjacent Sheets

|   |   |
|---|---|
| 1 | 2 |
| 6 | 7 |

Sheet Location within Entity

SHEET 6 OF 10 PARENT SHEETS  
 TOTAL SHEETS: 11 (Index 1; Parent 10; Inset 0)