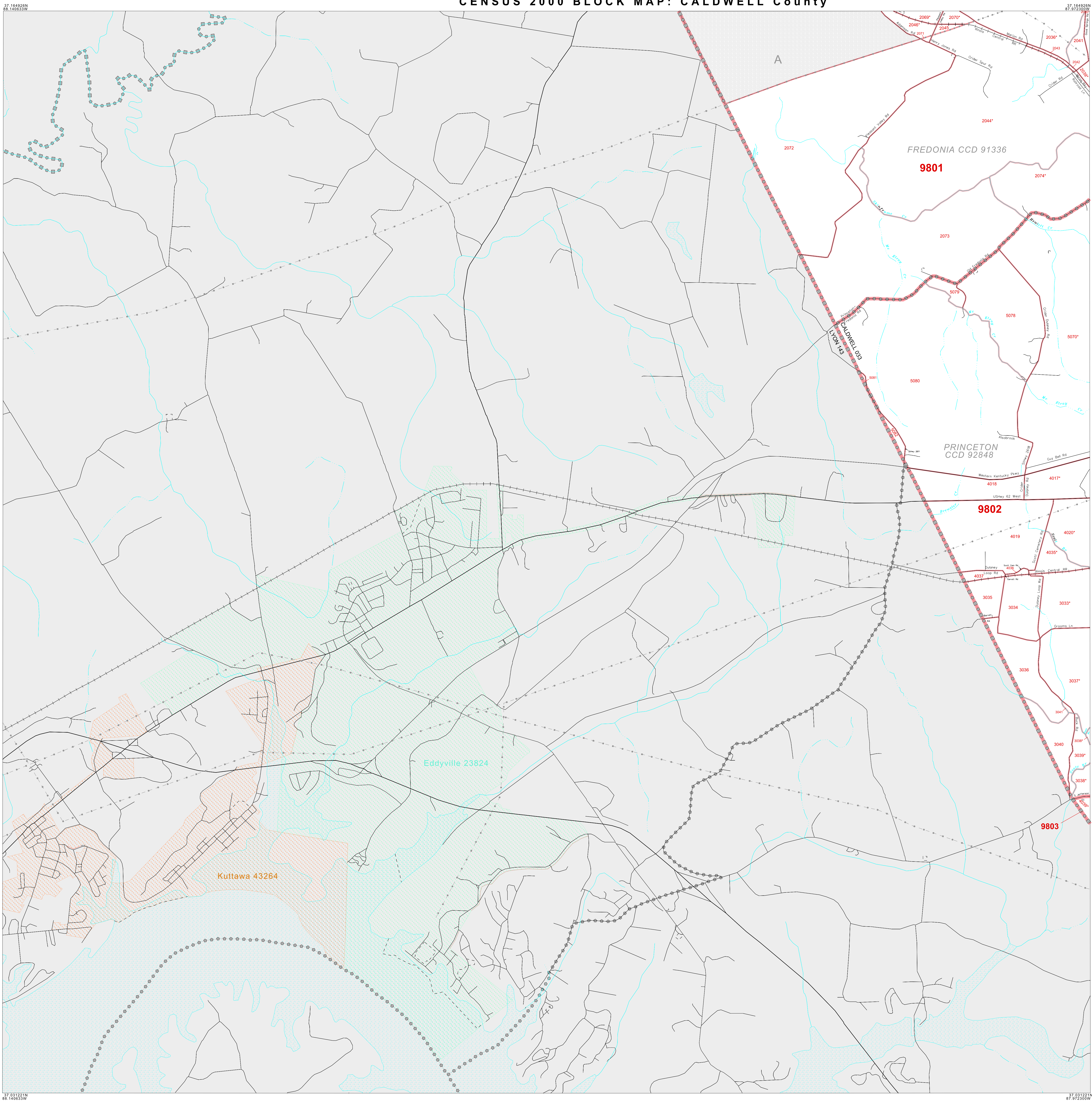


CENSUS 2000 BLOCK MAP: CALDWELL County



LEGEND

SYMBOL	NAME	STYLE
*****	INTERNATIONAL	
*****	AIR (FEDERAL)	
*****	Trust Land / Home Land	
*****	OTSA / TDSA / ANVSA	
*****	AMERICAN INDIAN TRIBAL SUBDIVISION	
*****	AIR (State)	
*****	SDA/SA	
*****	ANRC	
-----	STATE (or statistically equivalent entity)	
-----	COUNTY (or statistically equivalent entity)	
-----	MINOR CIVIL DIV. / CCD ¹	
-----	Consolidated City	
-----	Place within Subject Entity	
-----	Incorporated Place / CDP ¹	
-----	Place outside of Subject Entity	
-----	Incorporated Place / CDP ¹	
-----	Corporate Offset Boundary	
-----	Census Tract	
-----	BLOCK ²	

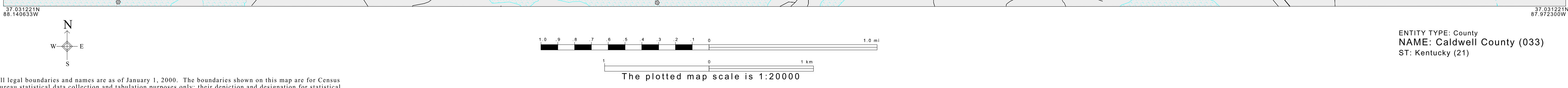
ABBREVIATION REFERENCE: AIR = American Indian Reservation; Trust Land = Off-Reservation Trust Land; Home Land = Hawaiian Home Land; OTSA = Oklahoma Tribal Statistical Area; TDSA = Tribal Designated Statistical Area; ANVSA = Alaska Native Village Statistical Area; SDA/SA = State Designated American Indian Statistical Area; ANRC = Alaska Native Regional Corporation; CDP = Census Designated Place; Minor Civil Div. (MCD) = Minor Civil Division; CCD = Census County Division

FEATURES

Highway	Pipe/Power Line	Stream/Shoreline
Secondary Road	Ridge/Physical Feature	Intermittent Stream
Deep Trail/Highway/Ferry	Property/Fence Line	River/Lake
Railroad	Nonvisible Boundary	Creeper


Where international, state, and/or county boundaries coincide, the map shows the boundary symbol for only the highest-ranking of these boundaries.
¹ A " " following a place name indicates that the place is coextensive with a MCD. A " " indicates that the place is also a false MCD; the false MCD name is not shown.
² A " " following a block number indicates that the block number is repeated elsewhere in the block.

Inset **Out Area**



All legal boundaries and names are as of January 1, 2000. The boundaries shown on this map are for Census Bureau statistical data collection and tabulation purposes only; their depiction and designation for statistical purposes does not constitute a determination of jurisdictional authority or rights of ownership or entitlement. Source: U.S. Census Bureau's TIGER database (Census 2000). Projection: State-based Albers' Equal Area. U.S. DEPARTMENT OF COMMERCE Economics and Statistics Administration U.S. Census Bureau

ENTITY TYPE: County
 NAME: Caldwell County (033)
 ST: Kentucky (21)



Key to Adjacent Sheets

3	4
6	7
8	9

Sheet Location within Entity

SHEET 6 OF 10 PARENT SHEETS
 TOTAL SHEETS: 13 (Index 1; Parent 10; Inset 2)