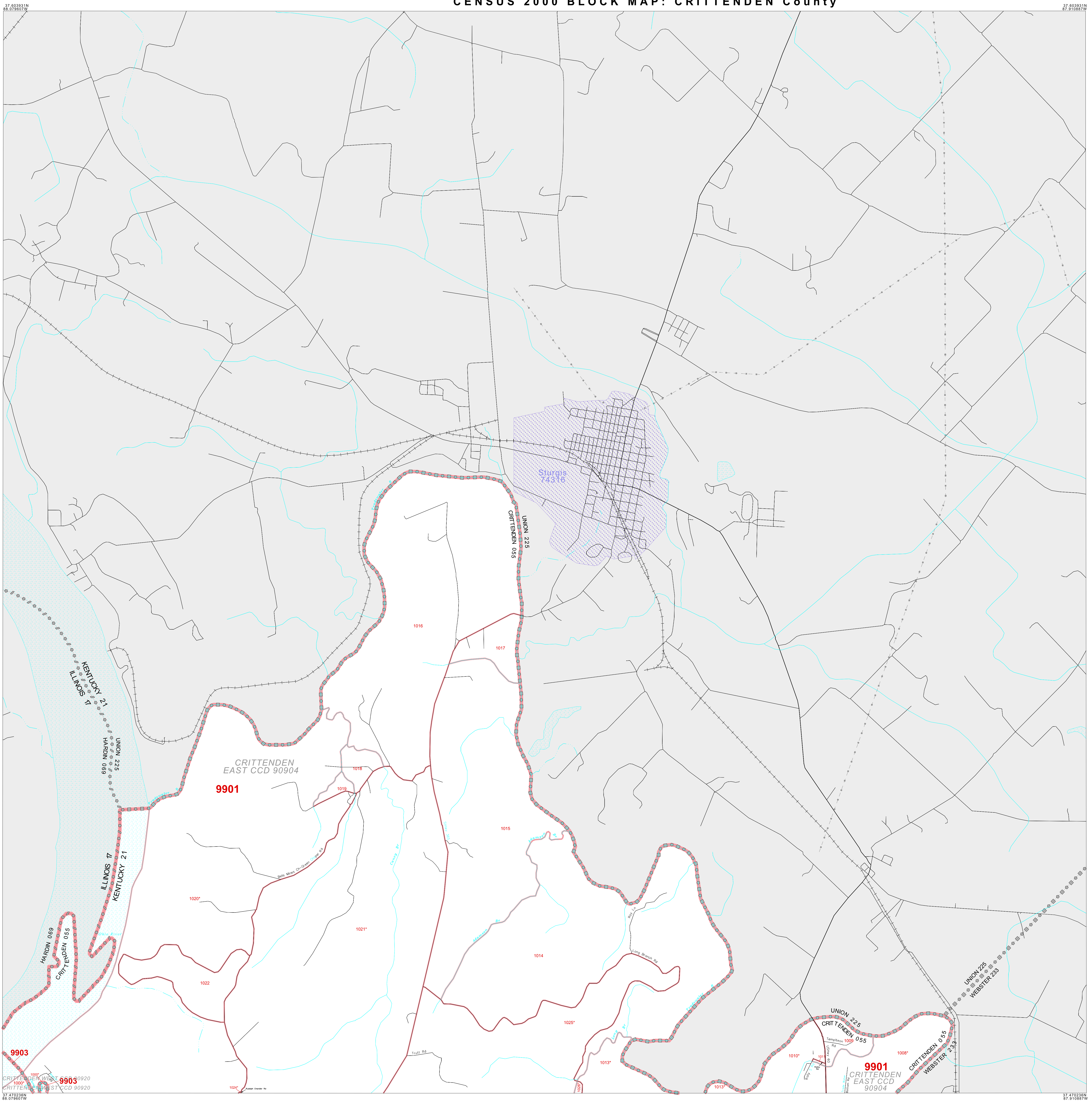


CENSUS 2000 BLOCK MAP: CRITTENDEN County



**LEGEND**

SYMBOL	NAME STYLE
*****	INTERNATIONAL
*****	AIR (FEDERAL)
*****	Trust Land / Home Land
*****	OTSA / TDSA / ANVSA
*****	AMERICAN INDIAN TRIBAL SUBDIVISION
*****	AIR (State)
*****	SDA/SA
*****	ANRC
*****	STATE (or statistically equivalent entity)
*****	COUNTY (or statistically equivalent entity)
*****	MINOR CIVIL DIV. / CCD <sup>1</sup>
*****	Consolidated City
*****	Place within Subject Entity
*****	Incorporated Place / CDP <sup>1</sup>
*****	Place outside of Subject Entity
*****	Incorporated Place / CDP <sup>1</sup>
*****	Corporate Offset Boundary
*****	<b>Census Tract</b>
*****	<b>Block<sup>2</sup></b>

**ABBREVIATION REFERENCE:** AIR = American Indian Reservation; Trust Land = Off-Reservation Trust Land; Home Land = Hawaiian Home Land; OTSA = Oklahoma Tribal Statistical Area; TDSA = Tribal Designated Statistical Area; ANVSA = Alaska Native Village Statistical Area; SDA/SA = State Designated American Indian Statistical Area; ANRC = Alaska Native Regional Corporation; CDP = Census Designated Place; Minor Civil Div. (MCD) = Minor Civil Division; CCD = Census County Division

**FEATURES**

Highway	Pipe/Power Line	Stream/Shoreline
Secondary Road	Ridge/Physical Feature	Intermittent Stream
Deep Trail/Pathway/Ferry	Property/Fence Line	River/Lake
Railroad	Nonvisible Boundary	Glacier

Where international, state, and/or county boundaries coincide, the map shows the boundary symbol for only the highest-ranking of these boundaries.  
<sup>1</sup> A " " following a place name indicates that the place is consecutive with a MCD. A " " indicates that the place is also a false MCD; the false MCD name is not shown.  
<sup>2</sup> A " " following a block number indicates that the block number is repeated elsewhere in the block.

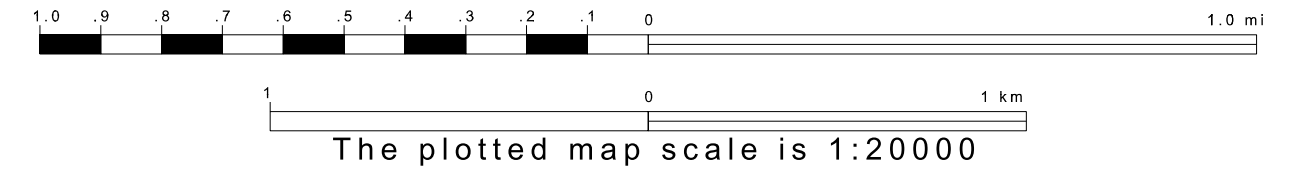
CRITTENDEN WEST CCD 90920  
 CRITTENDEN WEST CCD 90920  
 CRITTENDEN WEST CCD 90920

CRITTENDEN WEST CCD 90920  
 CRITTENDEN WEST CCD 90920  
 CRITTENDEN WEST CCD 90920

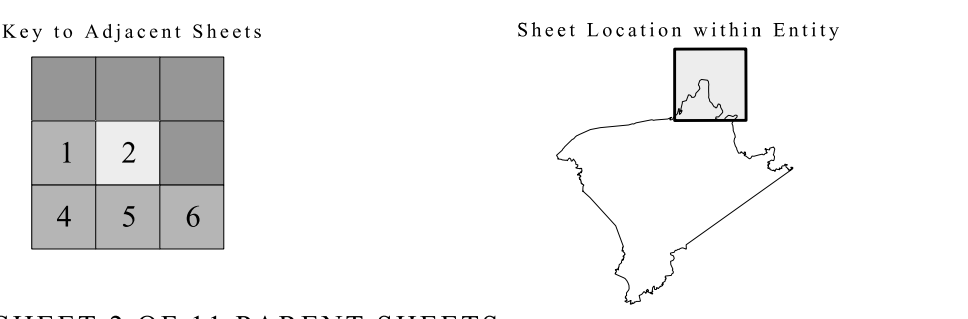
CRITTENDEN WEST CCD 90920  
 CRITTENDEN WEST CCD 90920  
 CRITTENDEN WEST CCD 90920

CRITTENDEN WEST CCD 90920  
 CRITTENDEN WEST CCD 90920  
 CRITTENDEN WEST CCD 90920

CRITTENDEN WEST CCD 90920  
 CRITTENDEN WEST CCD 90920  
 CRITTENDEN WEST CCD 90920



ENTITY TYPE: County  
 NAME: Crittenden County (055)  
 ST: Kentucky (21)



SHEET 2 OF 11 PARENT SHEETS  
 TOTAL SHEETS: 13 (Index 1; Parent 11; Inset 1)

CENSUS 2000 BLOCK MAP  
 (2KGCCU) 4212105500200000000

All legal boundaries and names are as of January 1, 2000. The boundaries shown on this map are for Census Bureau statistical data collection and tabulation purposes only; their depiction and designation for statistical purposes does not constitute a determination of jurisdictional authority or rights of ownership or entitlement. Source: U.S. Census Bureau's TIGER database (Census 2000). Projection: State-based Albers' Equal Area. U.S. DEPARTMENT OF COMMERCE Economics and Statistics Administration U.S. Census Bureau