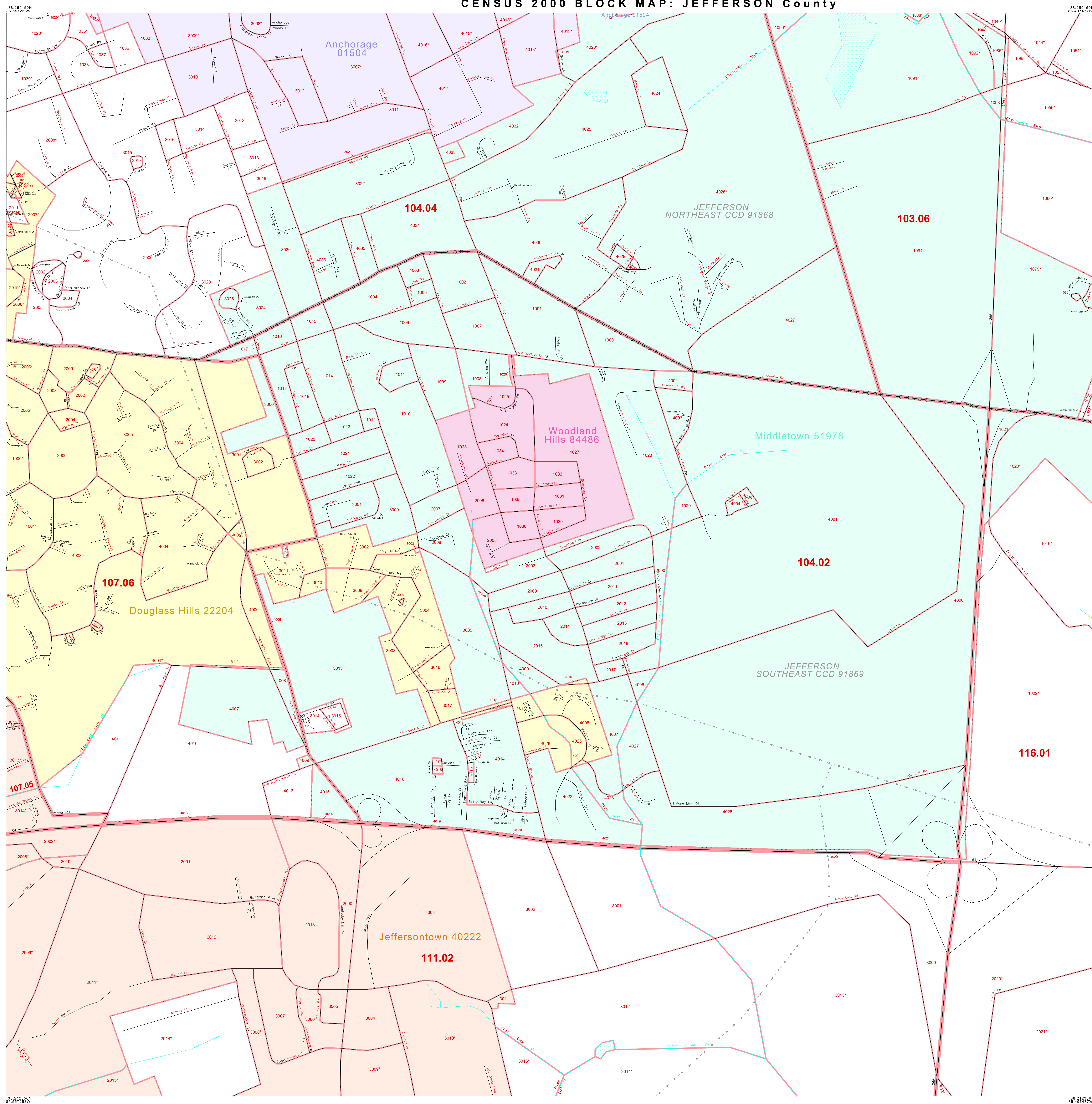
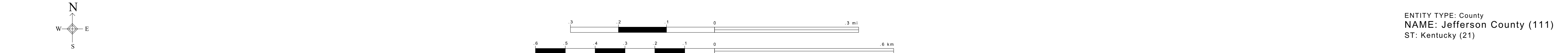


CENSUS 2000 BLOCK MAP: JEFFERSON County

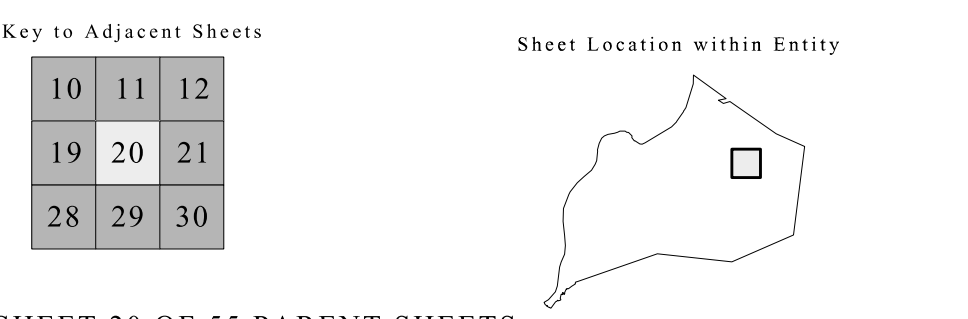


LEGEND section containing symbols for International, AIR (FEDERAL), Trust Land / Home Land, OTSA / TDSA / ANVSA, AMERICAN INDIAN TRIBAL SUBDIVISION, AIR (State), SDA/SA, ANRC, STATE, COUNTY, MINOR CIVIL DIV. / CCD, Consolidated City, Incorporated Place / CDP, and Census Tract. Includes a list of abbreviations and a features key.



All legal boundaries and names are as of January 1, 2000. The boundaries shown on this map are for Census Bureau statistical data collection and tabulation purposes only; their depiction and designation for statistical purposes does not constitute a determination of jurisdictional authority or rights of ownership or entitlement. Source: U.S. Census Bureau's TIGER database (Census 2000) Projection: State-based Albers' Equal Area U.S. DEPARTMENT OF COMMERCE Economics and Statistics Administration U.S. Census Bureau

ENTITY TYPE: County NAME: Jefferson County (111) ST: Kentucky (21)



SHEET 20 OF 55 PARENT SHEETS TOTAL SHEETS: 57 (Index 1; Parent 55; Inset 1)

