

CENSUS 2000 BLOCK MAP: CONRAD CCD

LEGEND

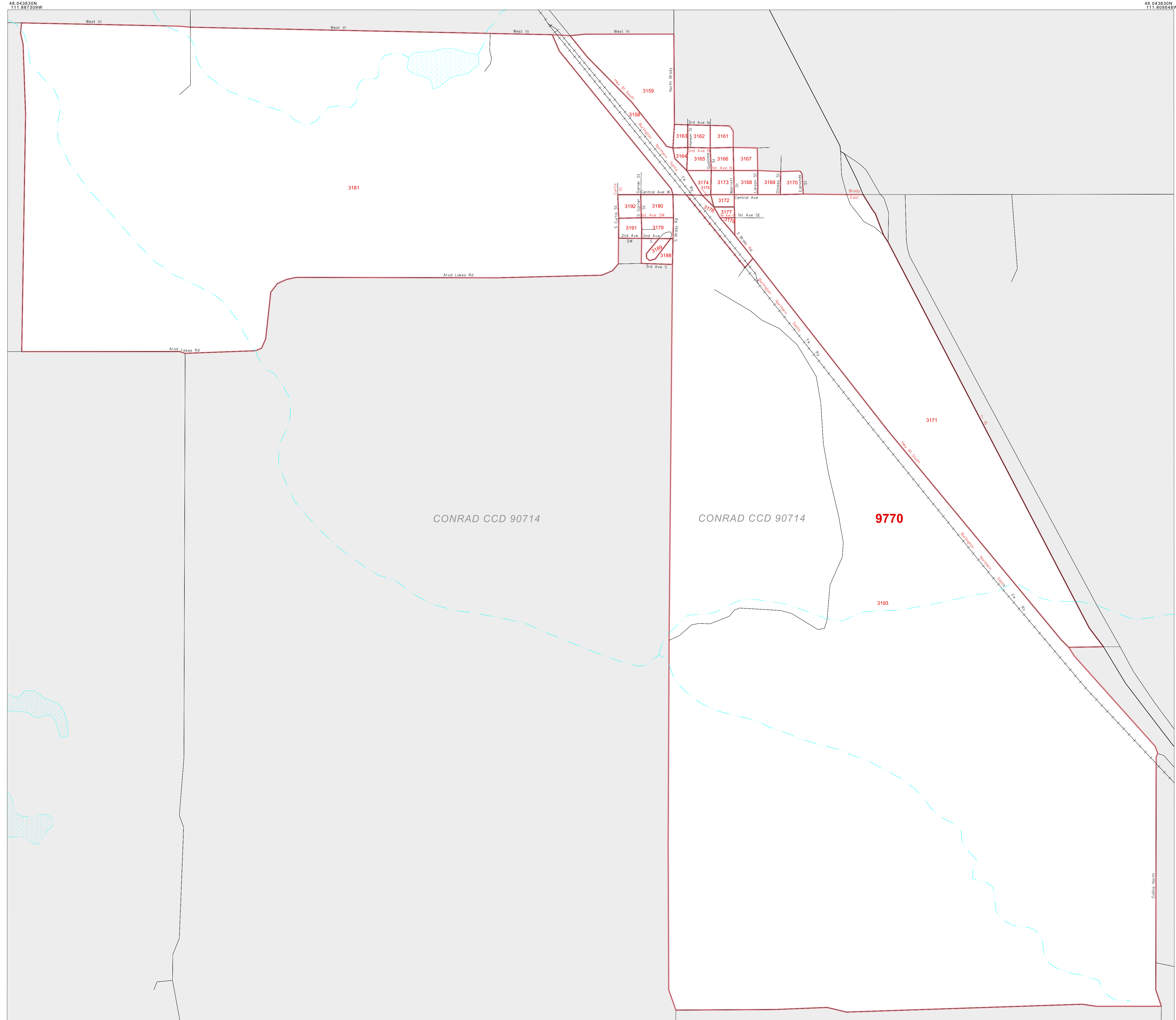
SYMBOL	NAME STYLE
*****	INTERNATIONAL
*****	AIR (FEDERAL)
*****	Trust Land / Home Land
*****	OTSA / TDSA / ANVSA
*****	AMERICAN INDIAN TRIBAL SUBDIVISION
//////	AIR (State)
◇◇◇◇◇	SDA/SA
▽▽▽▽▽	ANRC
//////	STATE (or statistically equivalent entity)
	COUNTY (or statistically equivalent entity)
●●●●●	MINOR CIVIL DIV. / CCD ¹
○	Consolidated City
○	Place within Subject Entity
○	Incorporated Place / CDP ¹
○	Place outside of Subject Entity
○	Incorporated Place / CDP ¹
---	Corporate Offset Boundary
---	Census Tract
---	BLOCK²

ABBREVIATION REFERENCE: AIR = American Indian Reservation; Trust Land = Off-Reservation Trust Land; Home Land = Hawaiian Home Land; OTSA = Oklahoma Tribal Statistical Area; TDSA = Tribal Designated Statistical Area; ANVSA = Alaska Native Village Statistical Area; SDA/SA = State Designated American Indian Statistical Area; ANRC = Alaska Native Regional Corporation; CDP = Census Designated Place; Minor Civil Div. (MCD) = Minor Civil Division; CCD = Census County Division

FEATURES

Highway	Pipe/Power Line	Stream/Shoreline
Secondary Road	Ridge/Physical Feature	Intermittent Stream
Levee/Dike/Barrier	Property/Fence Line	River/Lake
Railroad	Nonvisible Boundary	Glacier

Where international, state, and/or county boundaries coincide, the map shows the boundary symbol for only the highest-ranking of these boundaries.
¹ A " " following a place name indicates that the place is coterminous with a MCD. A " " indicates that the place is also a false MCD; the false MCD name is not shown.
² A " " following a block number indicates that the block number is repeated elsewhere in the block.



47.983302N 111.867309W

48.043630N 111.809548W

West St, North Blvd, Central Ave, 3rd Ave N, 2nd Ave N, 1st Ave N, 1st Ave SE, 2nd Ave SE, 3rd Ave SE, 4th Ave SE, 5th Ave SE, 6th Ave SE, 7th Ave SE, 8th Ave SE, 9th Ave SE, 10th Ave SE, 11th Ave SE, 12th Ave SE, 13th Ave SE, 14th Ave SE, 15th Ave SE, 16th Ave SE, 17th Ave SE, 18th Ave SE, 19th Ave SE, 20th Ave SE, 21st Ave SE, 22nd Ave SE, 23rd Ave SE, 24th Ave SE, 25th Ave SE, 26th Ave SE, 27th Ave SE, 28th Ave SE, 29th Ave SE, 30th Ave SE, 31st Ave SE, 32nd Ave SE, 33rd Ave SE, 34th Ave SE, 35th Ave SE, 36th Ave SE, 37th Ave SE, 38th Ave SE, 39th Ave SE, 40th Ave SE, 41st Ave SE, 42nd Ave SE, 43rd Ave SE, 44th Ave SE, 45th Ave SE, 46th Ave SE, 47th Ave SE, 48th Ave SE, 49th Ave SE, 50th Ave SE, 51st Ave SE, 52nd Ave SE, 53rd Ave SE, 54th Ave SE, 55th Ave SE, 56th Ave SE, 57th Ave SE, 58th Ave SE, 59th Ave SE, 60th Ave SE, 61st Ave SE, 62nd Ave SE, 63rd Ave SE, 64th Ave SE, 65th Ave SE, 66th Ave SE, 67th Ave SE, 68th Ave SE, 69th Ave SE, 70th Ave SE, 71st Ave SE, 72nd Ave SE, 73rd Ave SE, 74th Ave SE, 75th Ave SE, 76th Ave SE, 77th Ave SE, 78th Ave SE, 79th Ave SE, 80th Ave SE, 81st Ave SE, 82nd Ave SE, 83rd Ave SE, 84th Ave SE, 85th Ave SE, 86th Ave SE, 87th Ave SE, 88th Ave SE, 89th Ave SE, 90th Ave SE, 91st Ave SE, 92nd Ave SE, 93rd Ave SE, 94th Ave SE, 95th Ave SE, 96th Ave SE, 97th Ave SE, 98th Ave SE, 99th Ave SE, 100th Ave SE.

CONRAD CCD 90714

9770

3193

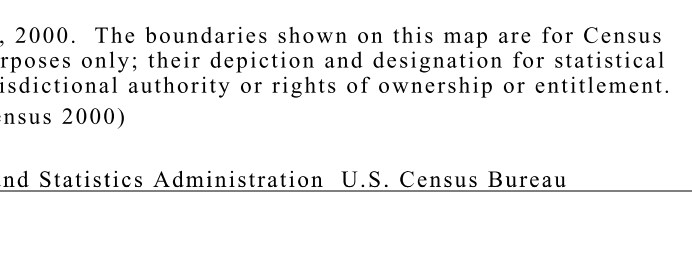
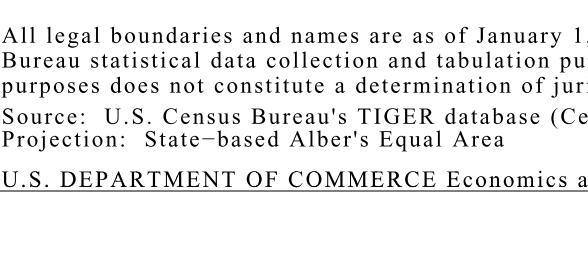
3171

3181

47.983302N 111.867309W

48.043630N 111.809548W

Entity Type: Census County Division
 Name: Conrad CCD (90714)
 ST: Montana (30)
 CO: Pondera Co (073)



Key to Adjacent Sheets

B01

Sheet Location within Entity

INSET SHEET B01 of B01
 TOTAL SHEETS: 13 (Index 1; Parent 10; Inset 2)



CENSUS 2000 BLOCK MAP
 (2RGUENT)42430907146601000000

All legal boundaries and names are as of January 1, 2000. The boundaries shown on this map are for Census Bureau statistical data collection and tabulation purposes only; their depiction and designation for statistical purposes does not constitute a determination of jurisdictional authority or rights of ownership or entitlement. Source: U.S. Census Bureau's TIGER database (Census 2000) Projection: State-based Albers' Equal Area U.S. DEPARTMENT OF COMMERCE Economics and Statistics Administration U.S. Census Bureau