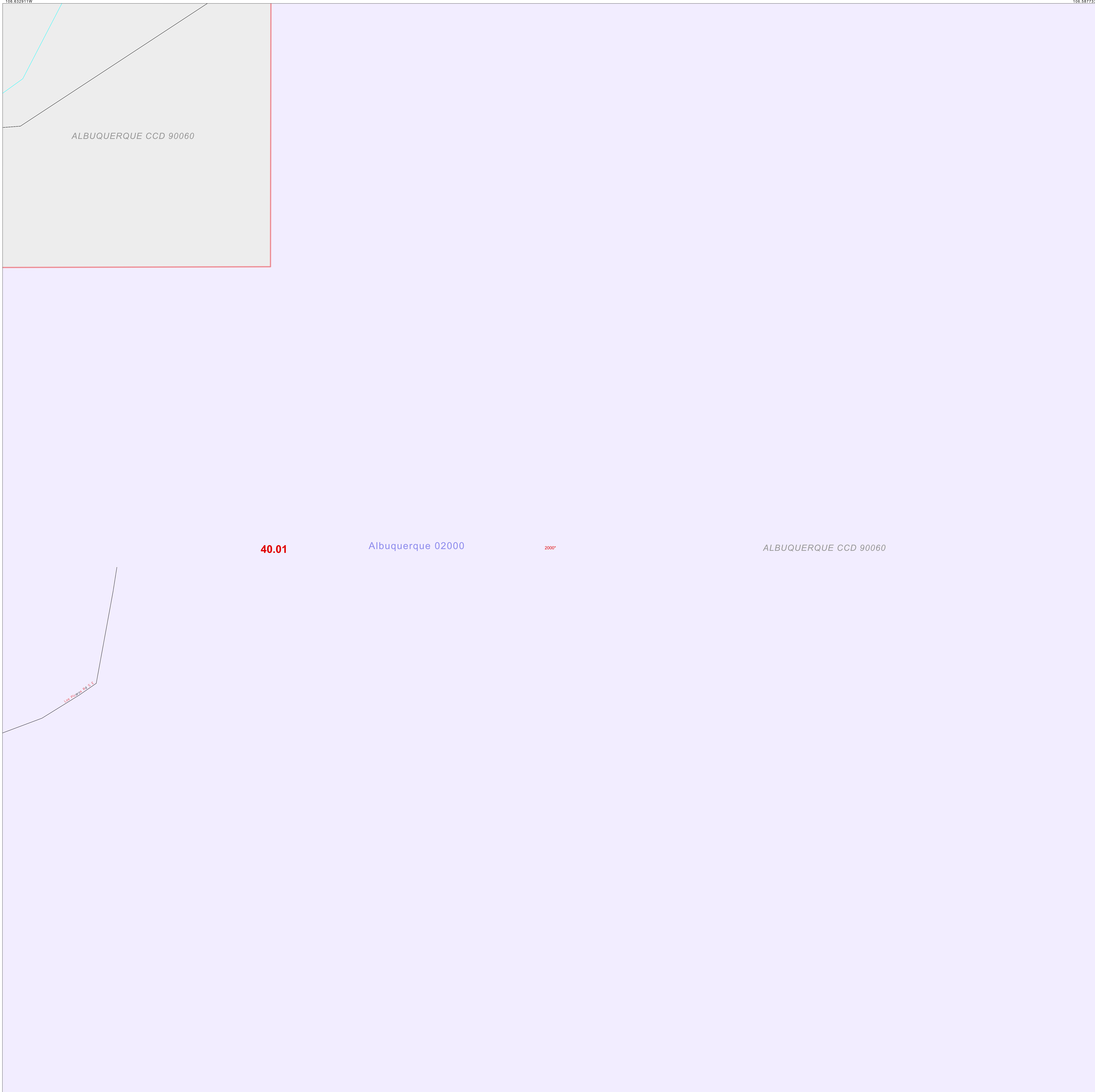


CENSUS 2000 BLOCK MAP: ALBUQUERQUE City

35 004892N
106 652911W

35 004892N
106 587733W



LEGEND

SYMBOL	NAME STYLE
*****	INTERNATIONAL
*****	AIR (FEDERAL)
*****	Trust Land / Home Land
*****	OTSA / TDSA / ANVSA
*****	AMERICAN INDIAN TRIBAL SUBDIVISION
//////	AIR (State)
◇◇◇◇◇	SDA/SA
▽▽▽▽▽	ANRC
//////	STATE (or statistically equivalent entity)
□□□□□	COUNTY (or statistically equivalent entity)
○ ○ ○ ○ ○	MINOR CIVIL DIV. / CCD ¹
○ ○ ○ ○ ○	Consolidated City
○ ○ ○ ○ ○	Place within Subject Entity
○ ○ ○ ○ ○	Incorporated Place / CDP ¹
○ ○ ○ ○ ○	Place outside of Subject Entity
○ ○ ○ ○ ○	Incorporated Place / CDP ¹
.....	Corporate Offset Boundary
—————	Census Tract
—————	BLOCK ²

ABBREVIATION REFERENCE: AIR = American Indian Reservation; Trust Land = Off-Reservation Trust Land; Home Land = Hawaiian Home Land; OTSA = Oklahoma Tribal Statistical Area; TDSA = Tribal Designated Statistical Area; ANVSA = Alaska Native Village Statistical Area; ANVSA = State Designated American Indian Statistical Area; ANRC = Alaska Native Regional Corporation; CDP = Census Designated Place; Minor Civil Div. (MCD) = Minor Civil Division; CCD = Census County Division

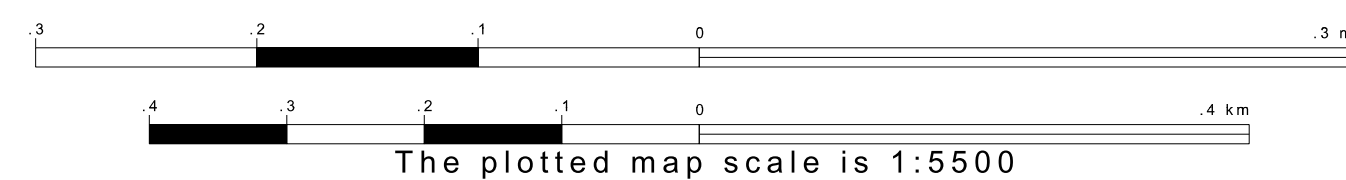
FEATURES

Highway	Pipe/Power Line	Stream/Shoreline
Secondary Road	Ridge/Physical Feature	Intermittent Stream
Deep Trail/Highway/Ferry	Property/Fence Line	River/Lake
Railroad	Nonvisible Boundary	Glacier

Where international, state, and/or county boundaries coincide, the map shows the boundary symbol for only the highest-ranking of these boundaries.
¹ A " " following a place name indicates that the place is coterminous with a MCD. A " " indicates that the place is also a false MCD; the false MCD name is not shown.
² A " " following a block number indicates that the block number is repeated elsewhere in the block.

34 971138N
106 652911W

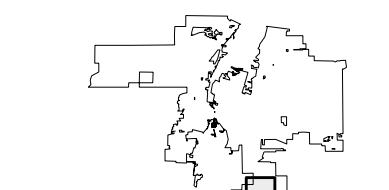
34 971138N
106 587733W



Key to Adjacent Sheets

42	43	44
48	49	50
51	52	53

Sheet Location within Entity



SHEET 49 OF 53 PARENT SHEETS
TOTAL SHEETS: 56 (Index 1; Parent 53; Inset 2)

ENTITY TYPE: Incorporated Place
NAME: Albuquerque city (02000)
ST: New Mexico (35)
CO: Bernalillo Co (001)

