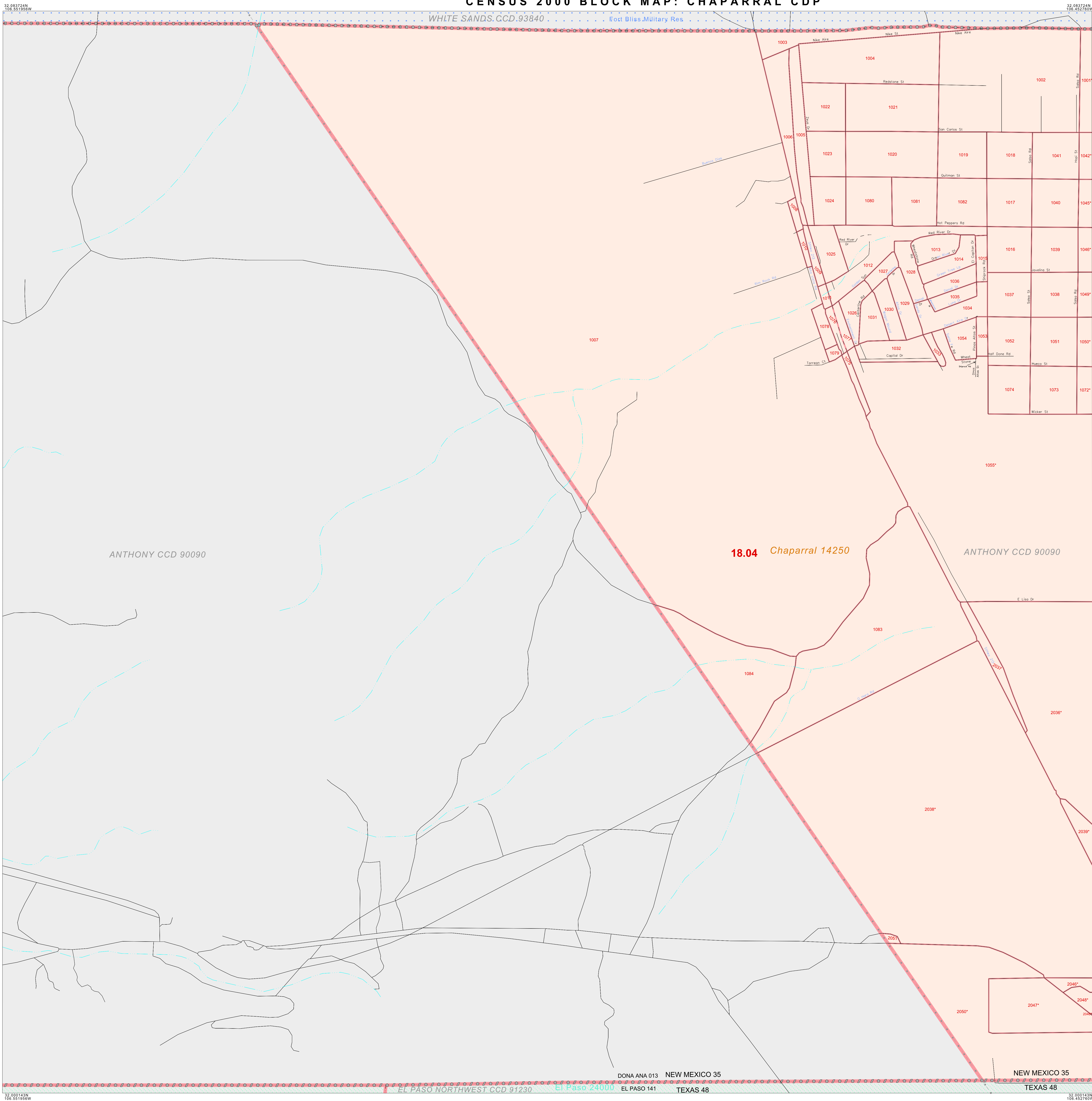


# CENSUS 2000 BLOCK MAP: CHAPARRAL CDP



### LEGEND

SYMBOL	NAME	STYLE
*****	INTERNATIONAL	
*****	AIR (FEDERAL)	
*****	Trust Land / Home Land	
*****	OTSA / TDSA / ANVSA	
*****	AMERICAN INDIAN TRIBAL SUBDIVISION	
*****	AIR (State)	
*****	SDAISA	
*****	ANRC	
-----	STATE (or statistically equivalent entity)	
-----	COUNTY (or statistically equivalent entity)	
-----	MINOR CIVIL DIV. / CCD <sup>1</sup>	
-----	Consolidated City	
-----	Place within Subject Entity	
-----	Incorporated Place / CDP <sup>1</sup>	
-----	Place outside of Subject Entity	
-----	Incorporated Place / CDP <sup>1</sup>	
-----	Corporate Offset Boundary	
-----	<b>Census Tract</b>	
-----	<b>BLOCK<sup>2</sup></b>	

**ABBREVIATION REFERENCE:** AIR = American Indian Reservation; Trust Land = Off-Reservation Trust Land; Home Land = Hawaiian Home Land; OTSA = Oklahoma Tribal Statistical Area; TDSA = Tribal Designated Statistical Area; ANVSA = Alaska Native Village Statistical Area; SDAISA = State Designated American Indian Statistical Area; ANRC = Alaska Native Regional Corporation; CDP = Census Designated Place; Minor Civil Div. (MCD) = Minor Civil Division; CCD = Census County Division

### FEATURES

-----	Highway	-----	Stream/Shoreline
-----	Pipe/Power Line	-----	Intermittent Stream
-----	Secondary Road	-----	Ridge/Physical Feature
-----	Deep Trail/Highway/Ferry	-----	Property/Fence Line
-----	Railroad	-----	Nonvisible Boundary
-----	Inset	-----	Out Area

Where international, state, and/or county boundaries coincide, the map shows the boundary symbol for only the highest-ranking of these boundaries.  
<sup>1</sup> A " " following a place name indicates that the place is consecutive with a MCD. A " " indicates that the place is also a false MCD; the false MCD name is not shown.  
<sup>2</sup> A " " following a block number indicates that the block number is repeated elsewhere in the block.

ANTHONY CCD 90090

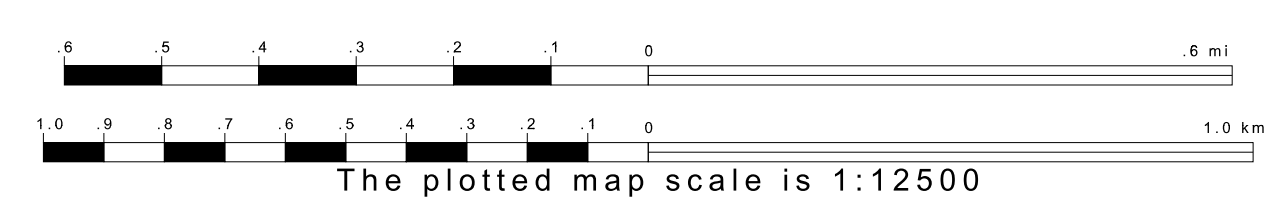
**18.04** Chaparral 14250

ANTHONY CCD 90090

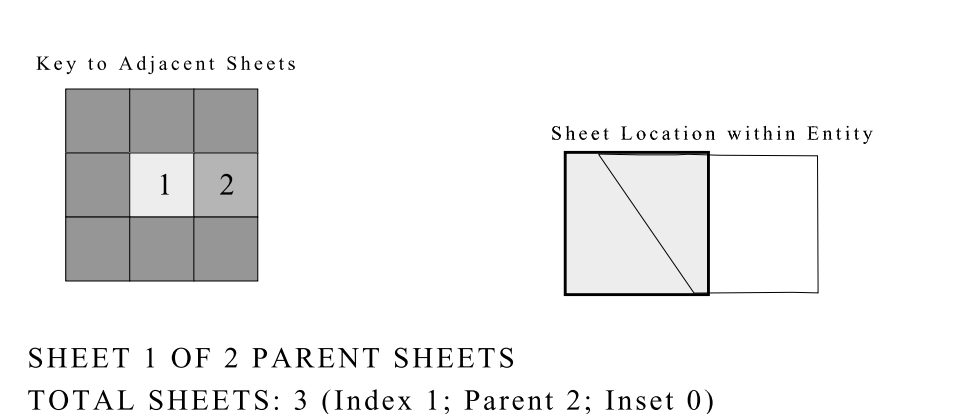

DONA ANA 013 NEW MEXICO 35  
 EL PASO NORTHWEST CCD 91230 EL PASO 141 TEXAS 48

NEW MEXICO 35  
 TEXAS 48

32 083724N 108 452760W  
 32 080143N 108 452760W  
 All legal boundaries and names are as of January 1, 2000. The boundaries shown on this map are for Census Bureau statistical data collection and tabulation purposes only; their depiction and designation for statistical purposes does not constitute a determination of jurisdictional authority or rights of ownership or entitlement. Source: U.S. Census Bureau's TIGER database (Census 2000) Projection: State-based Albers' Equal Area U.S. DEPARTMENT OF COMMERCE Economics and Statistics Administration U.S. Census Bureau



ENTITY TYPE: Census Designated Place  
 NAME: Chaparral CDP (14250)  
 ST: New Mexico (35)  
 CO: Dona Ana Co (013)



SHEET 1 OF 2 PARENT SHEETS  
 TOTAL SHEETS: 3 (Index 1; Parent 2; Inset 0)