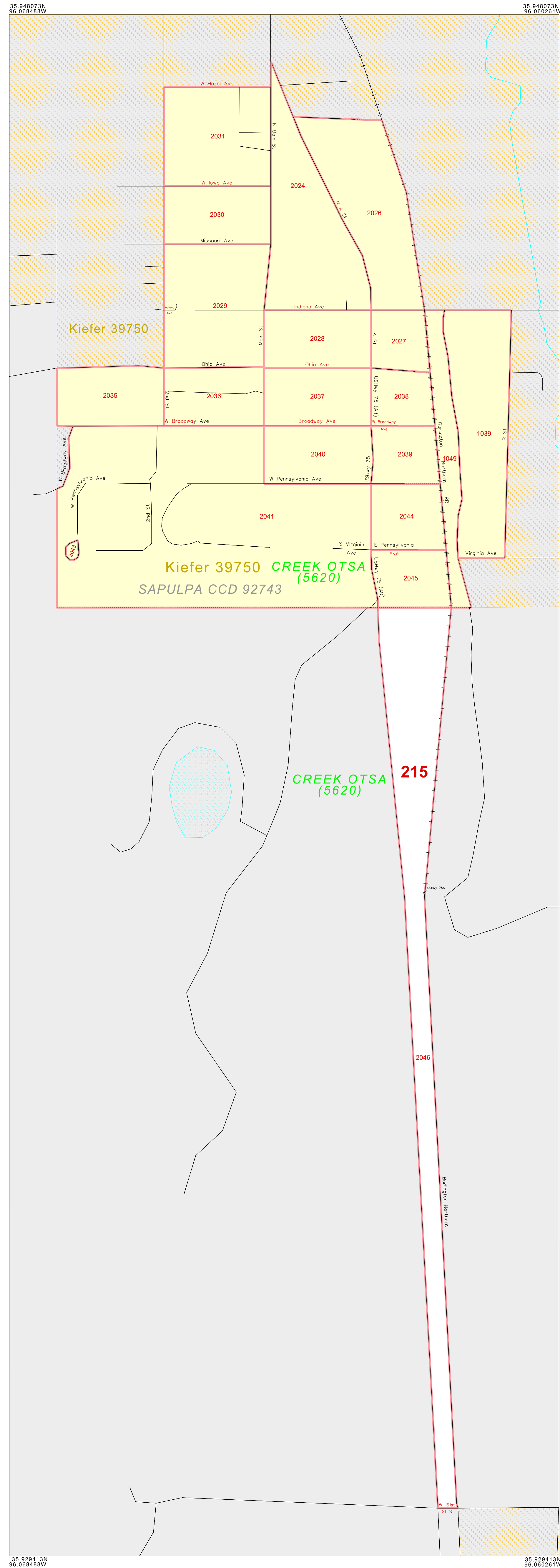


# CENSUS 2000 BLOCK MAP: CREEK County



### LEGEND

| SYMBOL    | NAME/STYLE                                  |
|-----------|---|
| *****     | INTERNATIONAL                               |
| *****     | AIR (FEDERAL)                               |
| *****     | Trust Land / Home Land                      |
| *****     | OTSA / TDSA / ANVSA                         |
| *****     | AMERICAN INDIAN TRIBAL SUBDIVISION          |
| //////    | AIR (State)                                 |
| o-o-o-o-o | SDAISA                                      |
| ▲▲▲▲▲     | ANRC  |
| //////    | STATE (or statistically equivalent entity)  |
|           | COUNTY (or statistically equivalent entity) |
| o-o-o-o-o | MINOR CIVIL DIV. / CCD <sup>1</sup>         |
| o-o-o-o-o | Consolidated City                           |
| o-o-o-o-o | Place within Subject Entity                 |
| o-o-o-o-o | Incorporated Place / CDP <sup>1</sup>       |
| o-o-o-o-o | Place outside of Subject Entity             |
| o-o-o-o-o | Incorporated Place / CDP <sup>1</sup>       |
| o-o-o-o-o | Corporate Offset Boundary                   |
| o-o-o-o-o | <b>Census Tract</b>                         |
| o-o-o-o-o | <b>Block<sup>2</sup></b>                    |

ABBREVIATION REFERENCE: AIR = American Indian Reservation; Trust Land = Off-Reservation Trust Land; Home Land = Hawaiian Home Land; OTSA = Oklahoma Tribal Statistical Area; TDSA = Tribal Designated Statistical Area; ANVSA = Alaska Native Village Statistical Area; SDAISA = State Designated American Indian Statistical Area; ANRC = Alaska Native Regional Corporation; CDP = Census Designated Place; Minor Civil Div. (MCD) = Minor Civil Division; CCD = Census County Division

#### FEATURES

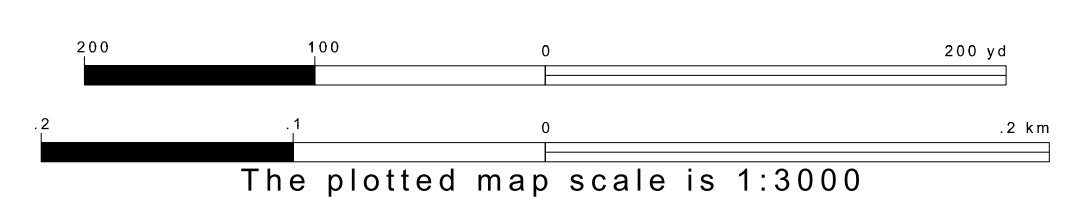
|                          |                        |                     |
|--------------------------|------------------------|---------------------|
| Highway                  | Pipe/Power Line        | Stream/Shoreline    |
| Secondary Road           | Ridge/Physical Feature | Intermittent Stream |
| Deep Trail/Highway/Ferry | Property/Fence Line    | River/Lake          |
| Railroad                 | Nonvisible Boundary    | Creeper             |

Where international, state, and/or county boundaries coincide, the map shows the boundary symbol for only the highest-ranking of these boundaries.  
<sup>1</sup> A " " following a place name indicates that the place is consecutive with a MCD. A " " indicates that the place is also a false MCD; the false MCD name is not shown.  
<sup>2</sup> A " " following a block number indicates that the block number is repeated elsewhere in the block.

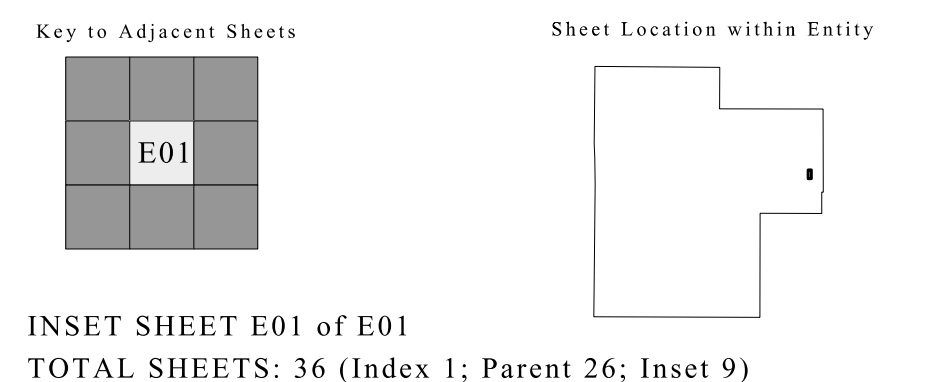
34 925413N  
96 058488W

N  
W E  
S

All legal boundaries and names are as of January 1, 2000. The boundaries shown on this map are for Census Bureau statistical data collection and tabulation purposes only; their depiction and designation for statistical purposes does not constitute a determination of jurisdictional authority or rights of ownership or entitlement. Source: U.S. Census Bureau's TIGER database (Census 2000). Projection: State-based Albers' Equal Area  
 U.S. DEPARTMENT OF COMMERCE Economics and Statistics Administration U.S. Census Bureau



ENTITY TYPE: County  
 NAME: Creek County (037)  
 ST: Oklahoma (40)



INSET SHEET E01 of E01  
 TOTAL SHEETS: 36 (Index 1; Parent 26; Inset 9)

