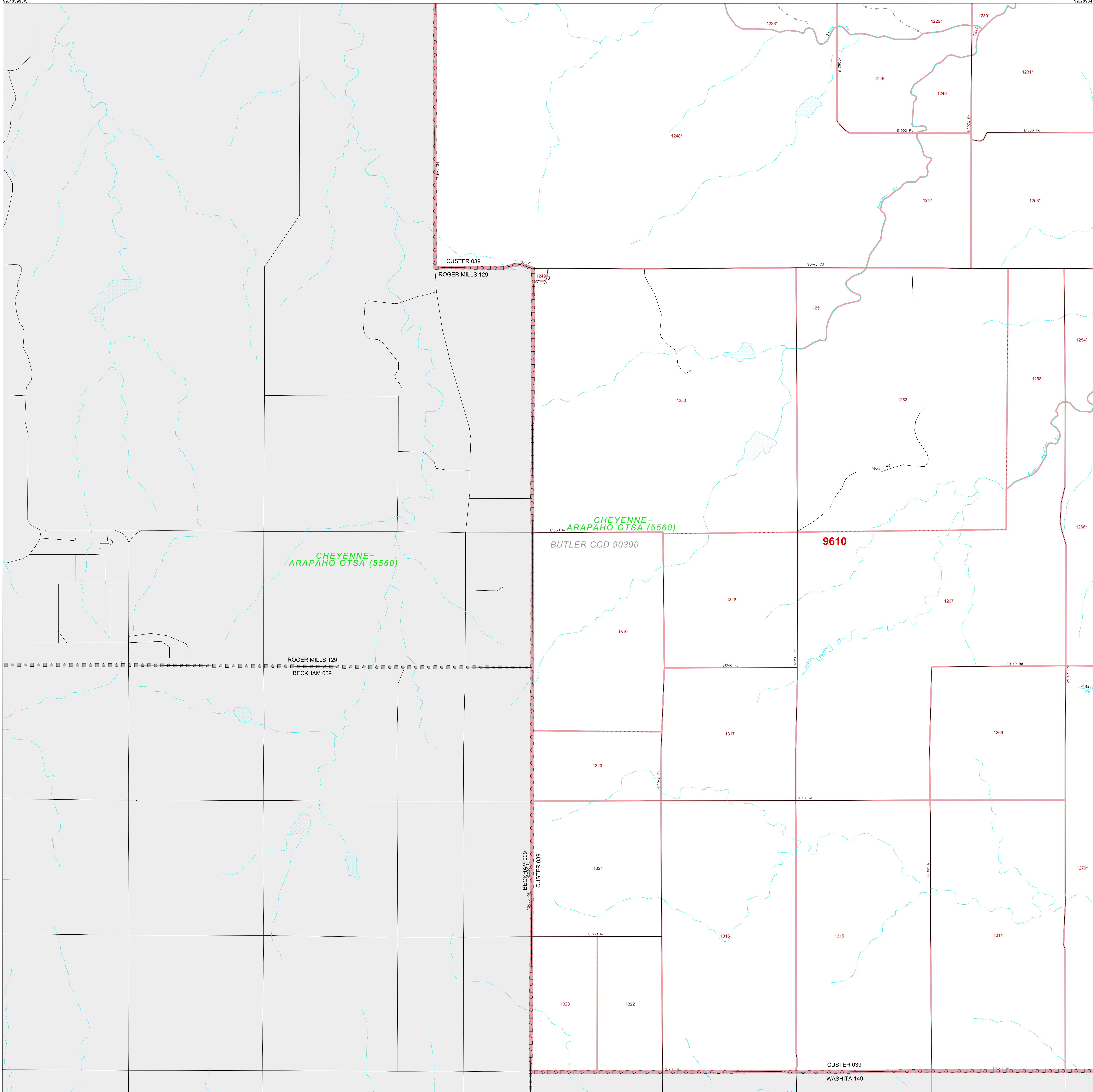


CENSUS 2000 BLOCK MAP: CUSTER County

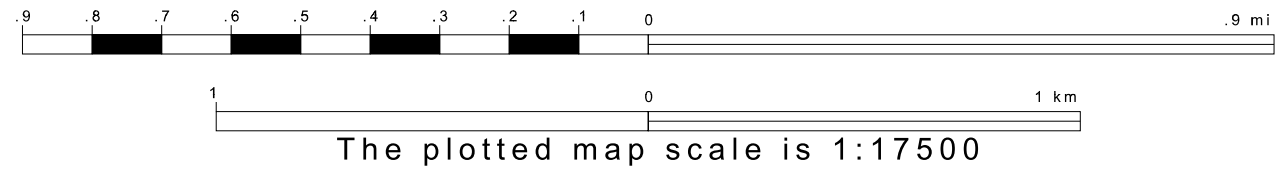
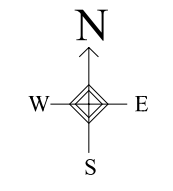
36 463168N
99 433993W

36 463168N
99 289346W

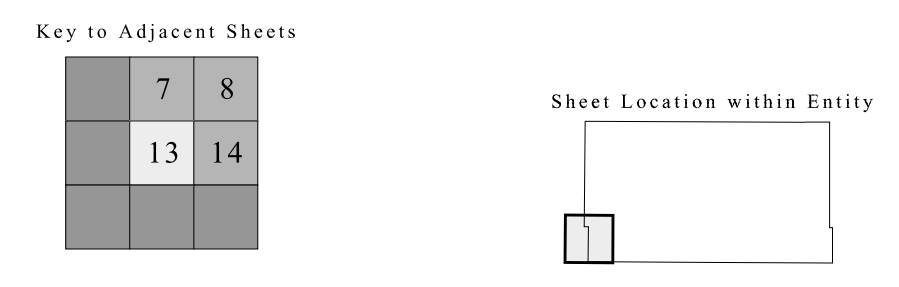


36 463168N
99 433993W

36 463168N
99 289346W



ENTITY TYPE: County
 NAME: Custer County (039)
 ST: Oklahoma (40)



SHEET 13 OF 18 PARENT SHEETS
 TOTAL SHEETS: 25 (Index 1; Parent 18; Inset 6)

All legal boundaries and names are as of January 1, 2000. The boundaries shown on this map are for Census Bureau statistical data collection and tabulation purposes only; their depiction and designation for statistical purposes does not constitute a determination of jurisdictional authority or rights of ownership or entitlement. Source: U.S. Census Bureau's TIGER database (Census 2000). Projection: State-based Albers' Equal Area. U.S. DEPARTMENT OF COMMERCE Economics and Statistics Administration U.S. Census Bureau

