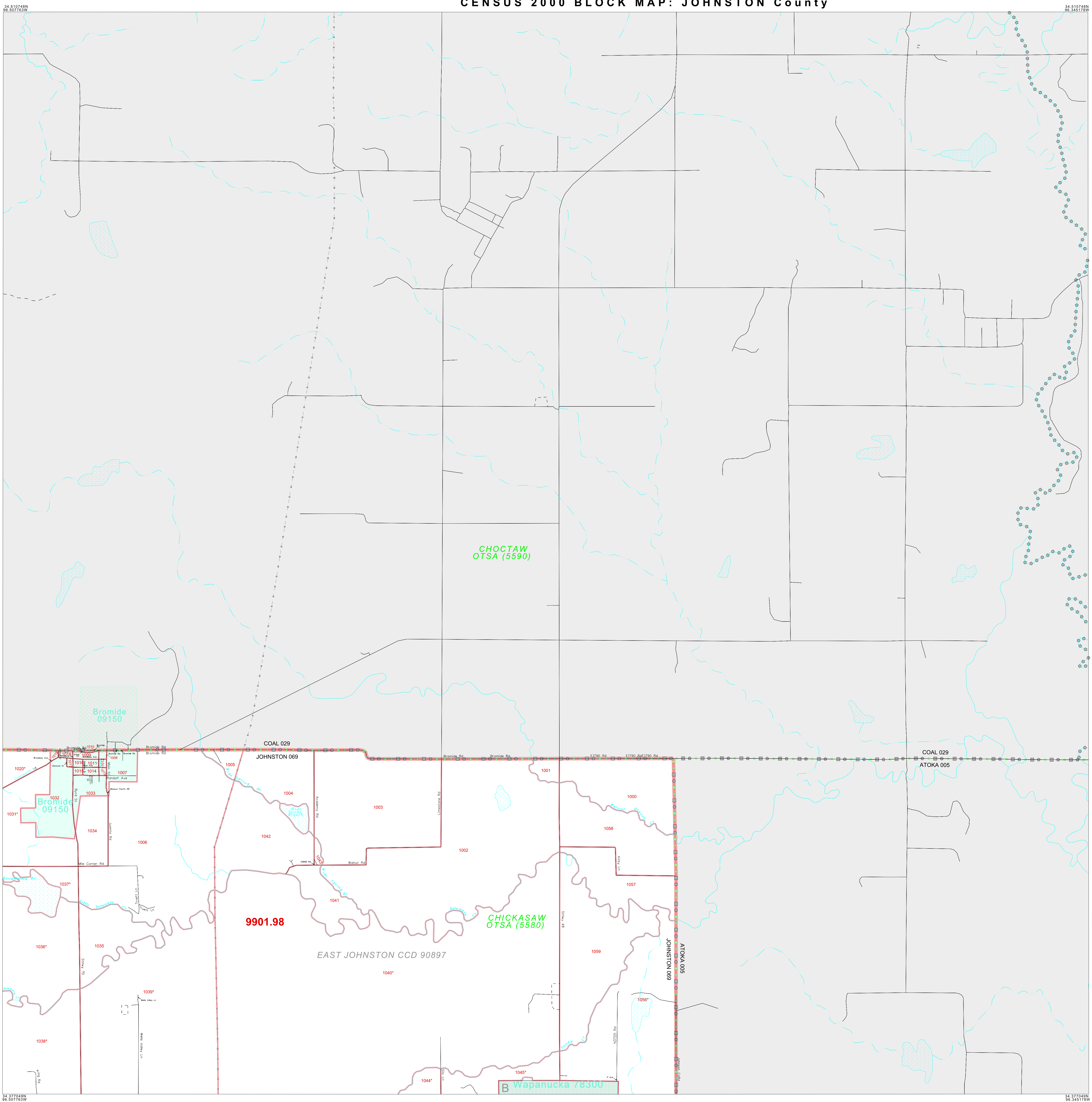
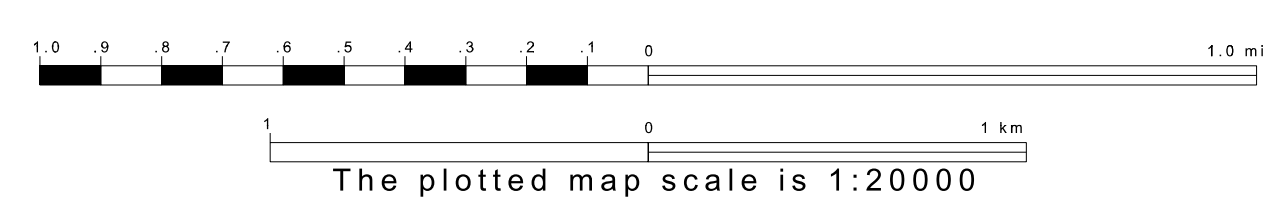



CENSUS 2000 BLOCK MAP: JOHNSTON County



All legal boundaries and names are as of January 1, 2000. The boundaries shown on this map are for Census Bureau statistical data collection and tabulation purposes only; their depiction and designation for statistical purposes does not constitute a determination of jurisdictional authority or rights of ownership or entitlement. Source: U.S. Census Bureau's TIGER database (Census 2000). Projection: State-based Albers' Equal Area. U.S. DEPARTMENT OF COMMERCE Economics and Statistics Administration U.S. Census Bureau



ENTITY TYPE: County
 NAME: Johnston County (069)
 ST: Oklahoma (40)



SHEET 4 OF 12 PARENT SHEETS
 TOTAL SHEETS: 20 (Index 1; Parent 12; Inset 7)