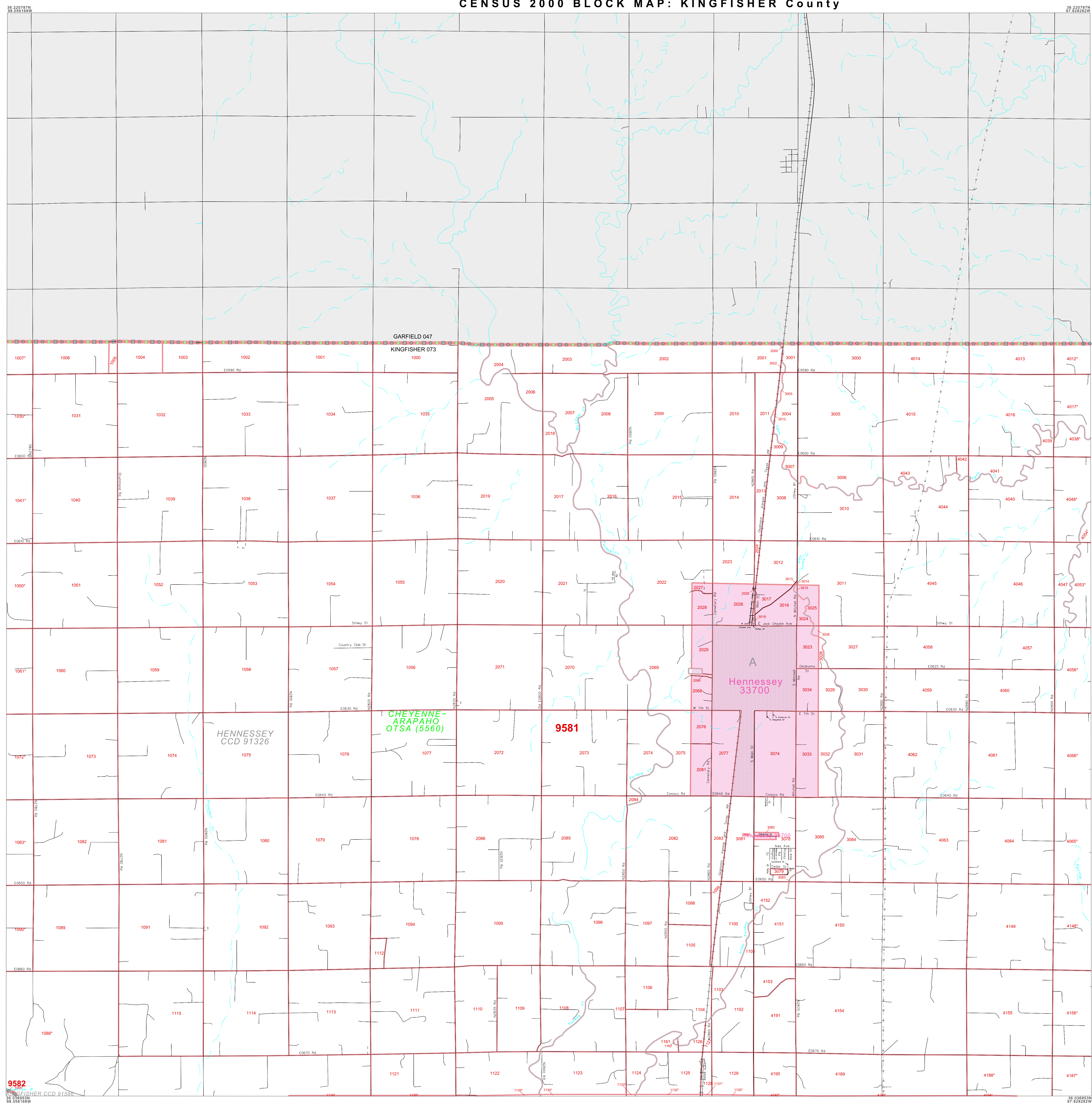
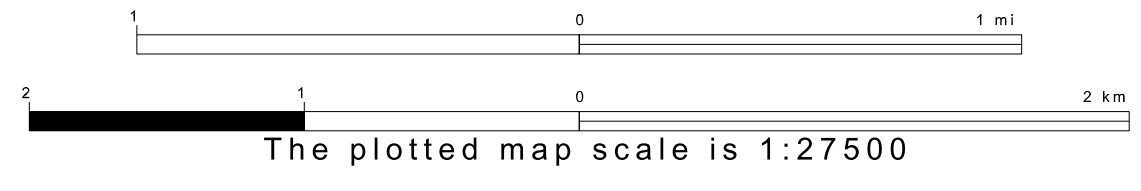
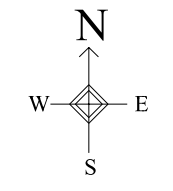


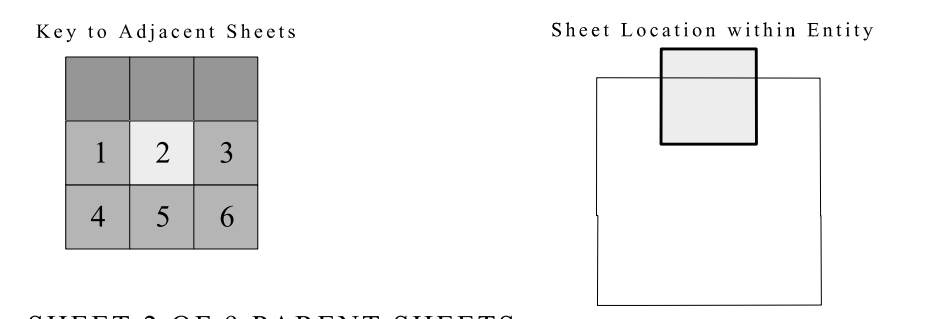
CENSUS 2000 BLOCK MAP: KINGFISHER County



9582  
KINGFISHER CCD 91326



ENTITY TYPE: County  
 NAME: Kingfisher County (073)  
 ST: Oklahoma (40)



SHEET 2 OF 9 PARENT SHEETS  
 TOTAL SHEETS: 16 (Index 1; Parent 9; Inset 6)

All legal boundaries and names are as of January 1, 2000. The boundaries shown on this map are for Census Bureau statistical data collection and tabulation purposes only; their depiction and designation for statistical purposes does not constitute a determination of jurisdictional authority or rights of ownership or entitlement. Source: U.S. Census Bureau's TIGER database (Census 2000). Projection: State-based Albers' Equal Area. U.S. DEPARTMENT OF COMMERCE Economics and Statistics Administration U.S. Census Bureau

