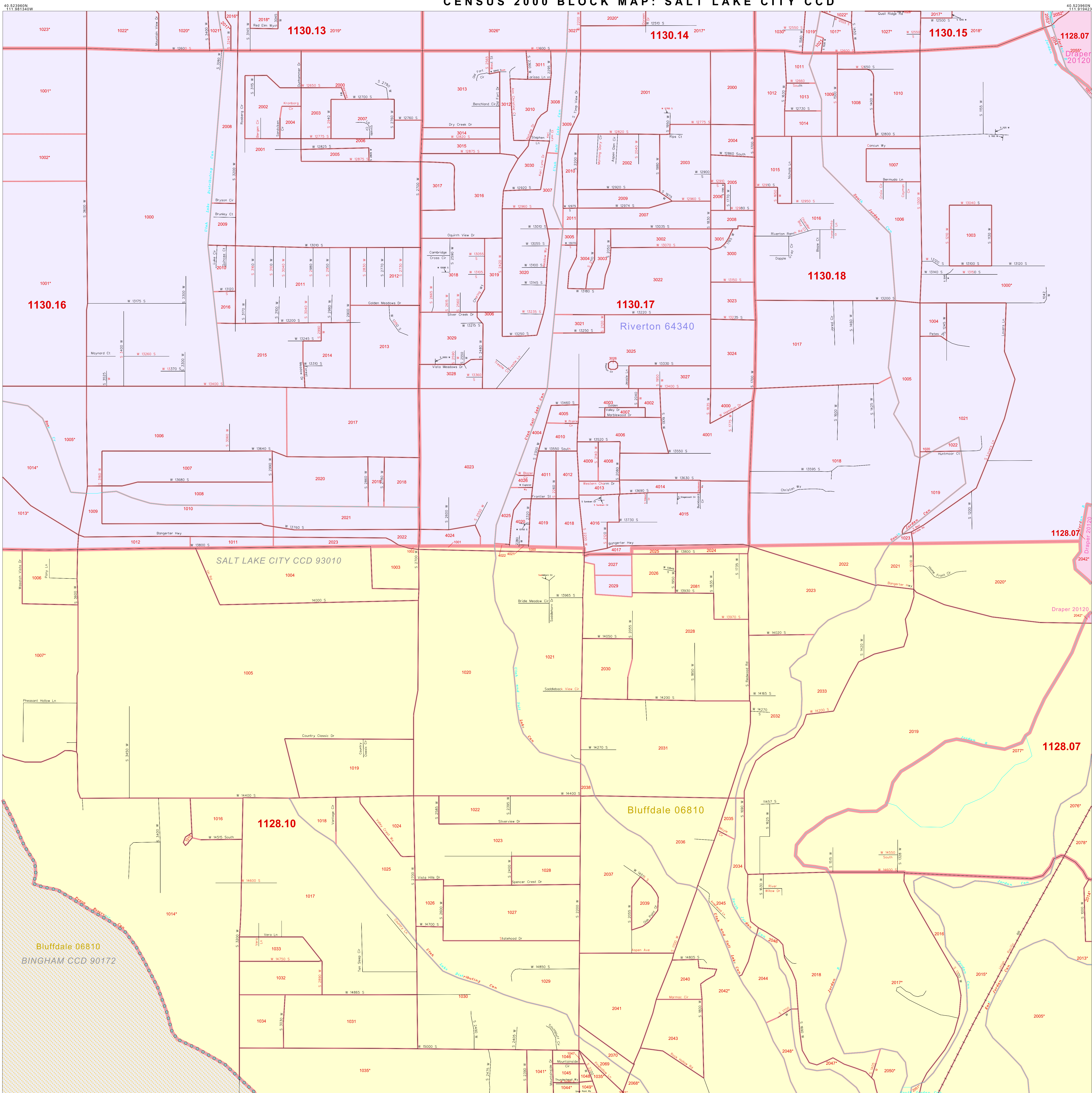


CENSUS 2000 BLOCK MAP: SALT LAKE CITY CCD



**LEGEND**

**SYMBOL NAME STYLE**

- \*\*\*\*\* INTERNATIONAL
- \*\*\*\*\* AIR (FEDERAL)
- \*\*\*\*\* Trust Land / Home Land
- \*\*\*\*\* OTSA / TDSA / ANVSA
- \*\*\*\*\* AMERICAN INDIAN TRIBAL SUBDIVISION
- \*\*\*\*\* AIR (State)
- \*\*\*\*\* SDAISA
- \*\*\*\*\* ANRC
- STATE (or statistically equivalent entity)
- COUNTY (or statistically equivalent entity)
- MINOR CIVIL DIV. / CCD<sup>1</sup>
- Consolidated City
- Place within Subject Entity
- Incorporated Place / CDP<sup>1</sup>
- Place outside of Subject Entity
- Incorporated Place / CDP<sup>1</sup>
- Corporate Offset Boundary
- Census Tract**
- Block<sup>2</sup>**

**ABBREVIATION REFERENCE:** AIR = American Indian Reservation; Trust Land = Off-Reservation Trust Land; Home Land = Hawaiian Home Land; OTSA = Oklahoma Tribal Statistical Area; TDSA = Tribal Designated Statistical Area; ANVSA = Alaska Native Village Statistical Area; SDAISA = State Designated American Indian Statistical Area; ANRC = Alaska Native Regional Corporation; CDP = Census Designated Place; Minor Civil Div. (MCD) = Minor Civil Division; CCD = Census County Division

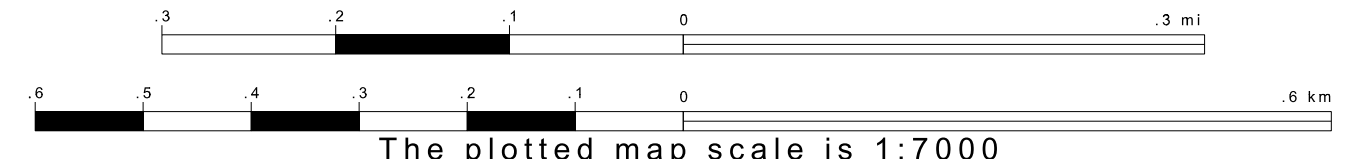
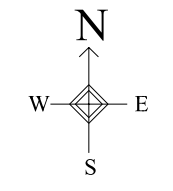
**FEATURES**

- Highway
- Secondary Road
- Deep Trail/Pathway/Ferry
- Railroad
- Pipe/Power Line
- Ridge/Physical Feature
- Property/Fence Line
- Nonvisible Boundary
- Stream/Shoreline
- Intermittent Stream
- River/Lake
- Creeper
- Inset
- Out Area

Where international, state, and/or county boundaries coincide, the map shows the boundary symbol for only the highest-ranking of these boundaries.  
 1 A "\*" following a place name indicates that the place is consecutive with a MCD. A "†" indicates that the place is also a false MCD; the false MCD name is not shown.  
 2 A "\*" following a block number indicates that the block number is repeated elsewhere in the block.

40 47 17 5N  
111 98 13 4W

40 47 17 5N  
111 98 13 4W



The plotted map scale is 1:7000

ENTITY TYPE: Census County Division  
NAME: Salt Lake City CCD (93010)  
ST: Utah (49)  
CO: Salt Lake Co (035)

Key to Adjacent Sheets

35	36	37
40	41	42
45	46	

Sheet Location within Entity

SHEET 41 OF 47 PARENT SHEETS  
TOTAL SHEETS: 52 (Index 1; Parent 47; Inset 4)

All legal boundaries and names are as of January 1, 2000. The boundaries shown on this map are for Census Bureau statistical data collection and tabulation purposes only; their depiction and designation for statistical purposes does not constitute a determination of jurisdictional authority or rights of ownership or entitlement. Source: U.S. Census Bureau's TIGER database (Census 2000). Projection: State-based Albers' Equal Area



CENSUS 2000 BLOCK MAP  
(REGUENT)-2449930100410000000