108th Congress of the United States

American Samoa
Delegate Eni F. H. Faleomavaega

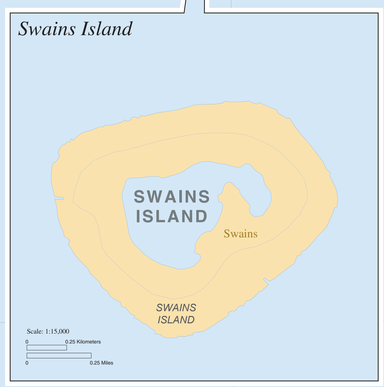

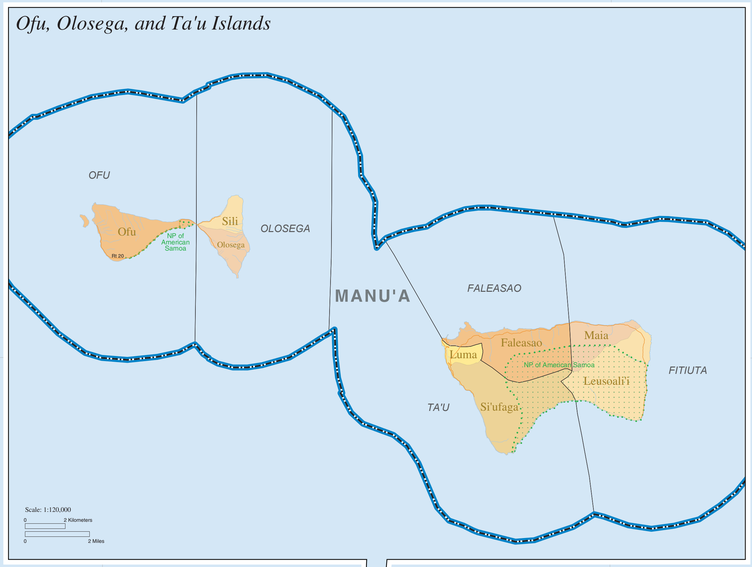

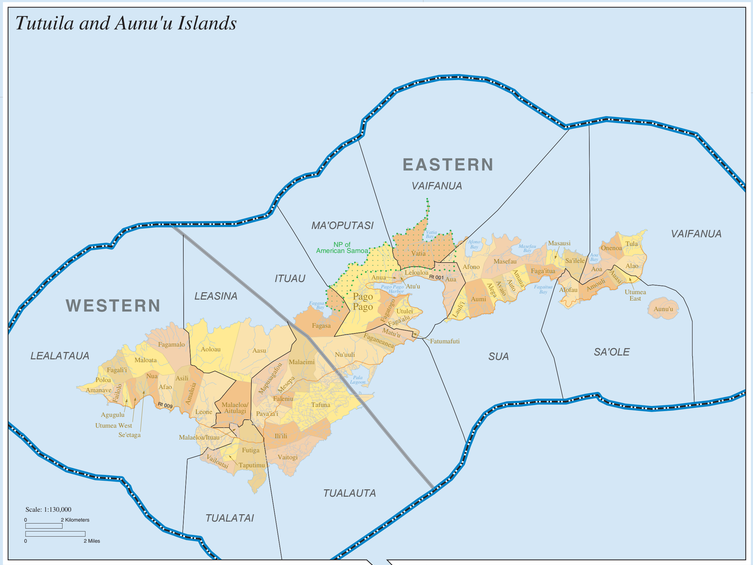

Pacific Ocean

Scale: 1:515,000
0 5 10 15 20 25 Kilometers
0 5 10 15 20 25 Miles

Legend

- American Samoa
- MANU'A — Island, District
- SUA — County
- Leloaloa — Village
- NP of American Samoa — National Park Service Land
- Water Body
- Stream
- Major Road
- Other Road

Congressional districts are those in effect for the 108th Congress of the United States (January 2003–2005); all other legal boundaries and names are as of January 1, 2000. The boundaries shown on this map are for Census Bureau statistical data collection and tabulation purposes only; their depiction and designation for statistical purposes does not constitute a determination of jurisdictional authority or rights of ownership or entitlement.

Source: U.S. Census Bureau's TIGER database (Census 2000)
Projection: State–based Albe's Equal Area
Prepared by the Geography Division

U S C E N S U S B U R E A U

Helping You Make Informed Decisions