108th Congress of the United States

Florida - Congressional District 18

Representative Ileana Ros-Lehtinen

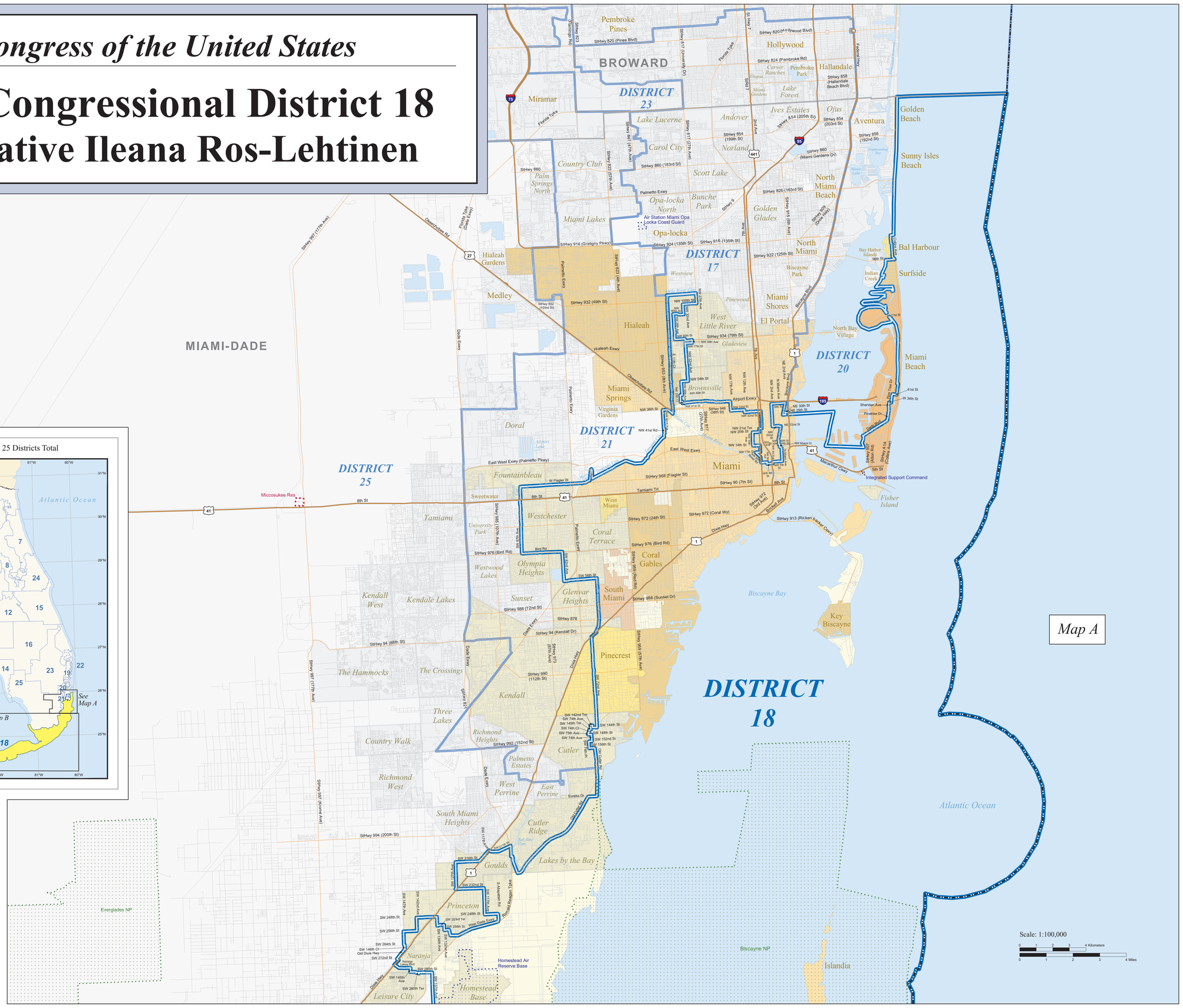

Map A

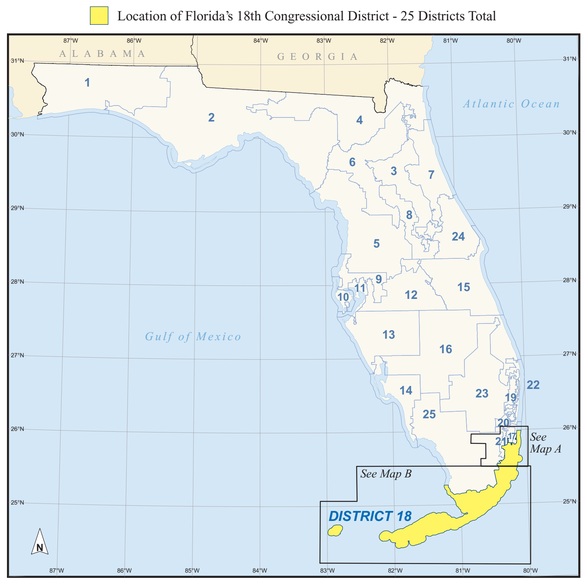

Legend

- DISTRICT 18 — Florida Congressional District 18
- DISTRICT 2 — Other Florida Congressional District
- Anse Res — American Indian Reservation (Federal)
- KANSAS / OKLAHOMA — State or Statistically Equivalent Entity
- ERIE — County or Statistically Equivalent Entity
- Collinsville — Incorporated Place (completely or partially within District 18)
- Turley — Census Designated Place (completely or partially within District 18)
- Chelsea — Incorporated Place (completely outside District 18)
- Justice — Census Designated Place (completely outside District 18)
- Fort Belvoir — Military Installation
- Yosemite NP — National Park Service Land
- Water Body
- Stream
- 75 Interstate Hwy
- 56 U.S. Hwy
- Other Major Road
- Other Road
- Railroad

Congressional districts are those in effect for the 108th Congress of the United States (January 2003-2005); all other legal boundaries and names are as of January 1, 2000. The boundaries shown on this map are for Census Bureau statistical data collection and tabulation purposes only; their depiction and designation for statistical purposes does not constitute a determination of jurisdictional authority or rights of ownership or entitlement.

Source: U.S. Census Bureau's TIGER database (Census 2000)
Projection: State-based Albers Equal Area
Prepared by the Geography Division

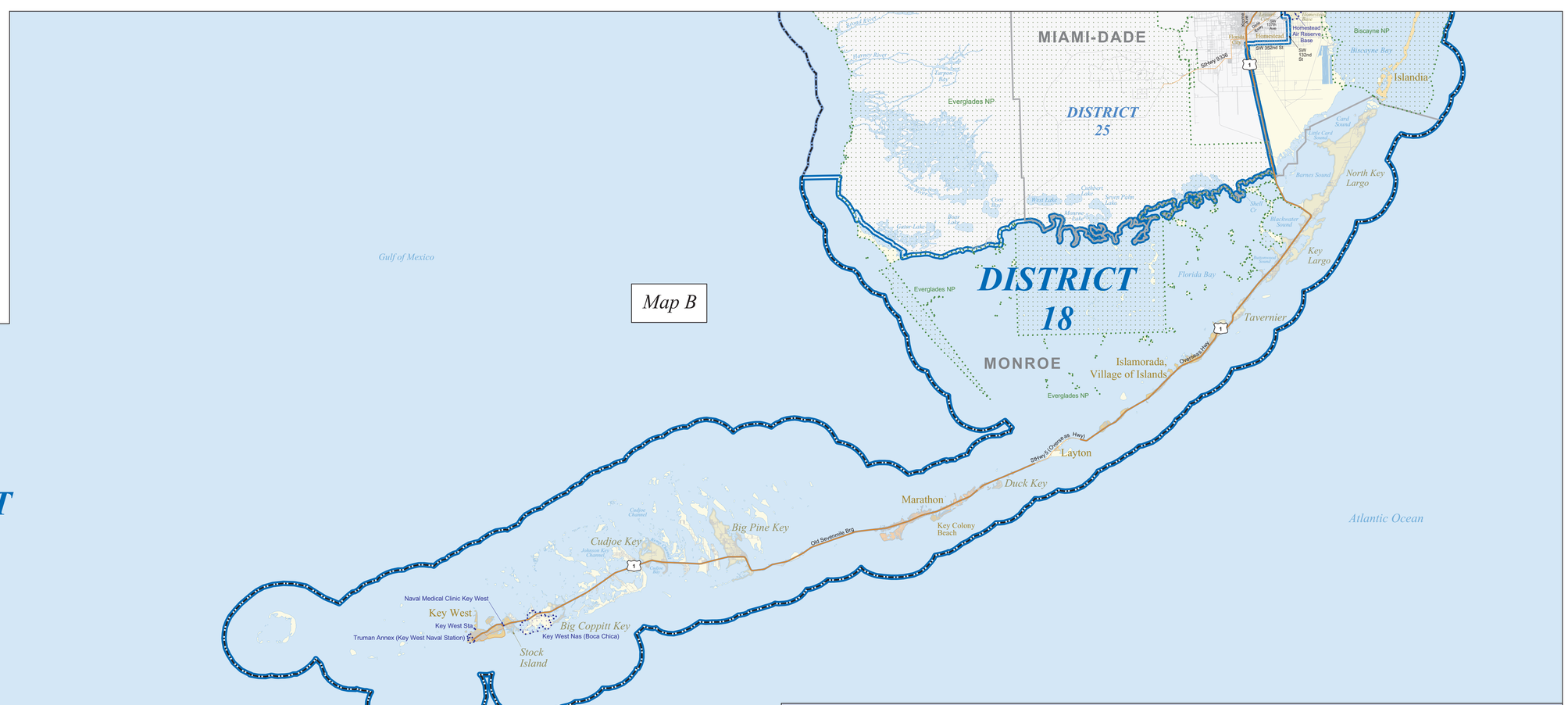

Map B

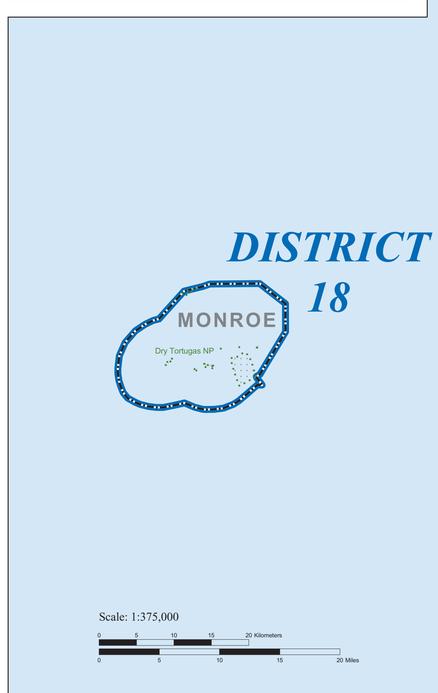

USCENSUSBUREAU

Helping You Make Informed Decisions