

AMERICAN INDIAN TRIBAL CENSUS TRACT OUTLINE MAP (CENSUS 2000)

43 437542N  
124 169729W

43 437542N  
124 169729W

COOS, LOWER UMPQUA, AND  
SIUSLAW RES (0770)



**LEGEND**

SYMBOL	NAME STYLE
*****	INTERNATIONAL
*****	<b>AIR (FEDERAL)</b>
*****	<b>Trust Land</b>
*****	<b>OTSA / TDSA</b>
*****	AMERICAN INDIAN TRIBAL SUBDIVISION
*****	<b>AIR (State)</b>
*****	<b>SDA/SA</b>
////	STATE (or statistically equivalent entity)
	COUNTY (or statistically equivalent entity)
■ ■ ■ ■ ■	Place within Subject Entity
■ ■ ■ ■ ■	<b>Incorporated Place / CDP</b>
■ ■ ■ ■ ■	Place outside of Subject Entity
■ ■ ■ ■ ■	<b>Incorporated Place / CDP</b>
■ ■ ■ ■ ■	<b>Tribal Census Tract<sup>1</sup></b>

**ABBREVIATION REFERENCE:** AIR = American Indian Reservation;  
Trust Land = Off-Reservation Trust Land; OTSA = Oklahoma Tribal  
Statistical Area; TDSA = Tribal Designated Statistical Area;  
SDA/SA = State Designated American Indian Statistical Area;  
CDP = Census Designated Place

**FEATURES**

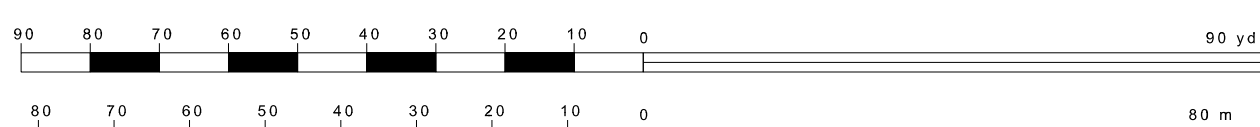
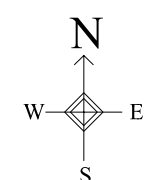
All Roads	Stream/Shoreline
Railroad	Intermittent Stream
Pipe/Power Line	River/Lake
Physical Feature	Quarry
Nonvisible Boundary	

Inset    Out Area

<sup>1</sup> This map shows tribal census tract boundaries and numbers. A tribal census tract is a type of census tract defined within a federally recognized American Indian reservation or off-reservation trust land for the purpose of providing data based on an American Indian hierarchy rather than by state and county.

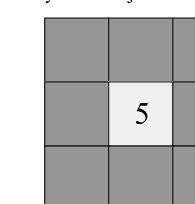
43 437542N  
124 169729W

43 437542N  
124 169729W



The plotted map scale is 1:1000

Key to Adjacent Sheets



Sheet Location within Entity

SHEET 5 OF 12 PARENT SHEETS  
TOTAL SHEETS: 13 (Index 1; Parent 12; Inset 0)