

P. L. 94-171 COUNTY BLOCK MAP (CENSUS 2000)

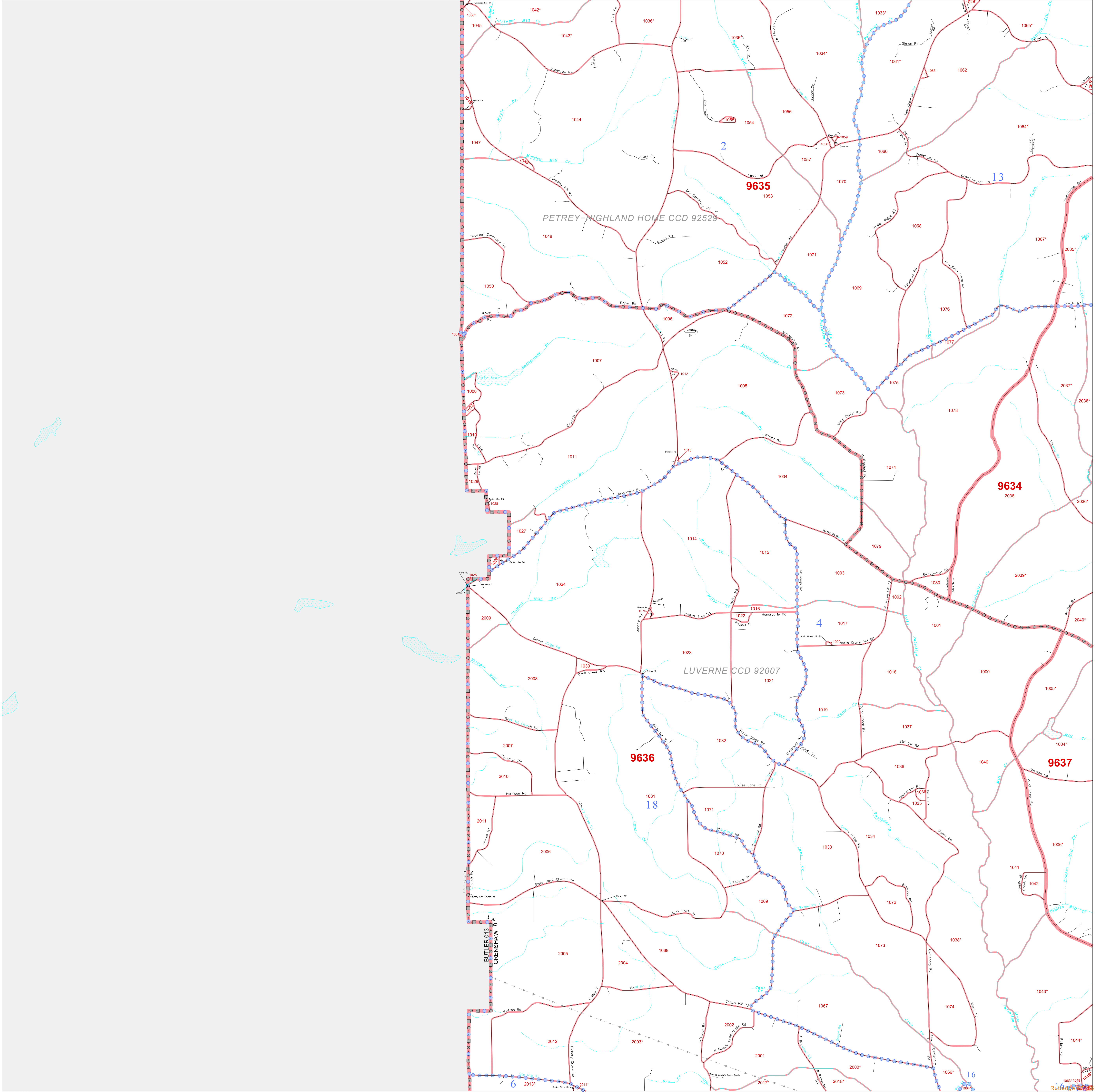
31 928581N
86 537277W

31 928581N
86 329489W

GEOGRAPHIC AREAS LEGEND

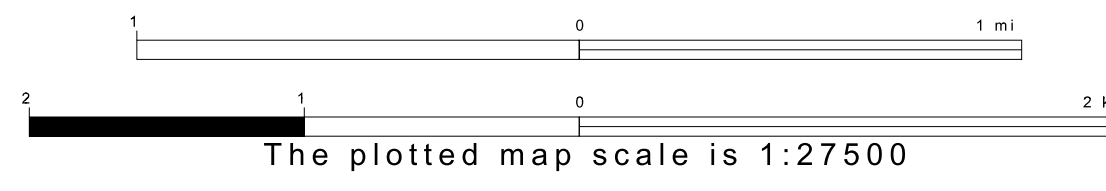
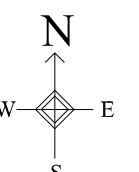
SYMBOL	NAME STYLE
*****	INTERNATIONAL
*****	AIR (FEDERAL)
*****	Trust Land
*****	AIR (State)
*****	SDA/SA
*****	STATE
*****	COUNTY
*****	CENSUS COUNTY DIV.
*****	Incorporated Place
*****	Census Designated Place
-----	Corporate Offset Boundary
.....	Voting District ¹
-----	Census Tract
-----	BLOCK ²

Abbreviation Reference: AIR = American Indian Reservation; SDA/SA = State Designated American Indian Statistical Area; Trust Land = Off-Reservation Trust Land
 1 A "*" following a VTD code indicates an actual voting district. Its absence indicates that the VTD is a pseudo voting district or no information is available as to its status.
 2 A "*" following a block number indicates that the block number is repeated elsewhere in the block.

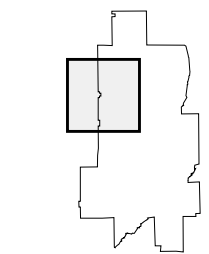


31 745801N
86 537277W

31 745801N
86 329489W



Sheet Location within County



Key to Adjacent Sheets

1	2
3	4
5	6

ST: Alabama (01)
 COU: Crenshaw (041)
 SHEET 3 OF 8 PARENT SHEETS

All legal boundaries and names are as of January 1, 2000. The boundaries shown on this map are for Census Bureau statistical data collection and tabulation purposes only; their depiction and designation for statistical purposes does not constitute a determination of jurisdictional authority or rights of ownership or entitlement. U.S. DEPARTMENT OF COMMERCE Economics and Statistics Administration U.S. Census Bureau

