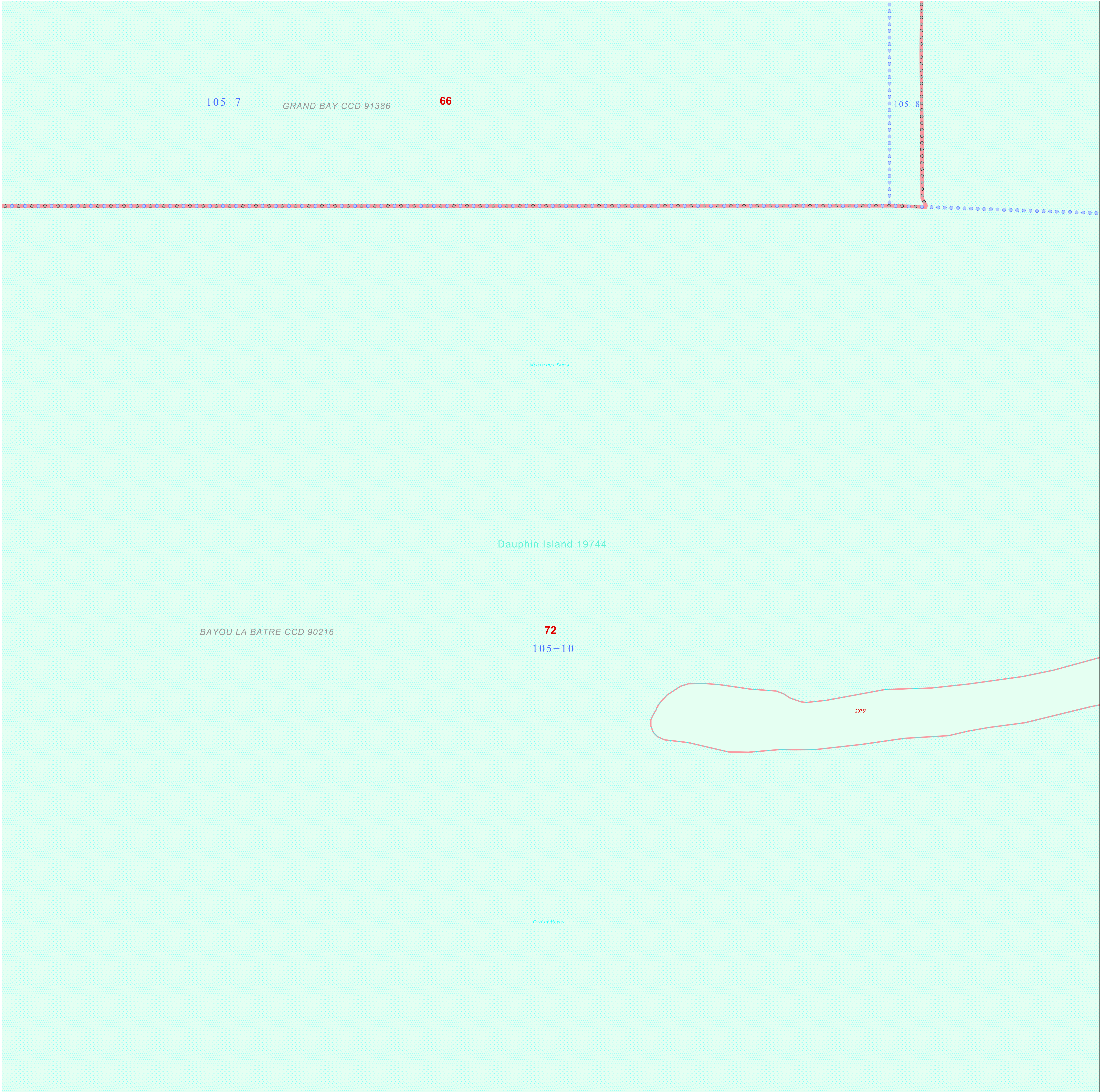


P.L. 94-171 COUNTY BLOCK MAP (CENSUS 2000)

30 285116N
88.370188W

30 285116N
88.274041W



GEOGRAPHIC AREAS LEGEND

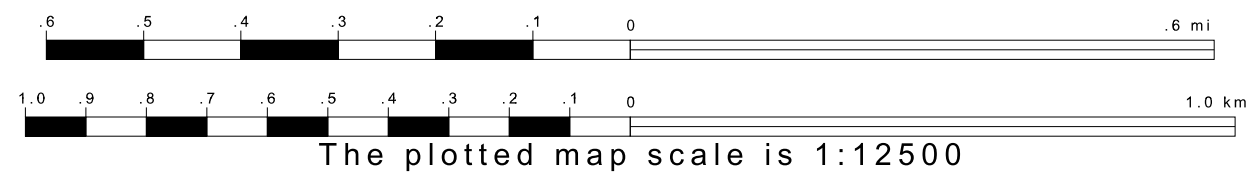
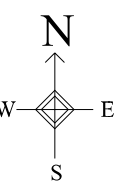
SYMBOL	NAME STYLE
*****	INTERNATIONAL
*****	AIR (FEDERAL)
*****	Trust Land
*****	AIR (State)
*****	SDA/SA
*****	STATE
*****	COUNTY
*****	CENSUS COUNTY DIV.
*****	Incorporated Place
*****	Census Designated Place
-----	Corporate Offset Boundary
.....	Voting District ¹
-----	Census Tract
-----	BLOCK ²

Boundary
 Inset
 Out Area

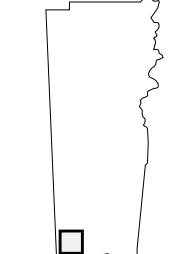
Abbreviation Reference: AIR = American Indian Reservation; SDA/SA = State Designated American Indian Statistical Area; Trust Land = Off-Reservation Trust Land
 1 A "*" following a VTD code indicates an actual voting district. Its absence indicates that the VTD is a pseudo voting district or no information is available as to its status.
 2 A "*" following a block number indicates that the block number is repeated elsewhere in the block.

30 282081N
88.370188W

30 282081N
88.274041W



Sheet Location within County



Key to Adjacent Sheets

54	55	56
	58	59

ST: Alabama (01)
 COU: Mobile (097)
 SHEET 58 OF 62 PARENT SHEETS

All legal boundaries and names are as of January 1, 2000. The boundaries shown on this map are for Census Bureau statistical data collection and tabulation purposes only; their depiction and designation for statistical purposes does not constitute a determination of jurisdictional authority or rights of ownership or entitlement. U.S. DEPARTMENT OF COMMERCE Economics and Statistics Administration U.S. Census Bureau

