

P.L. 94-171 COUNTY BLOCK MAP (CENSUS 2000)

40 866217N
124 380005W

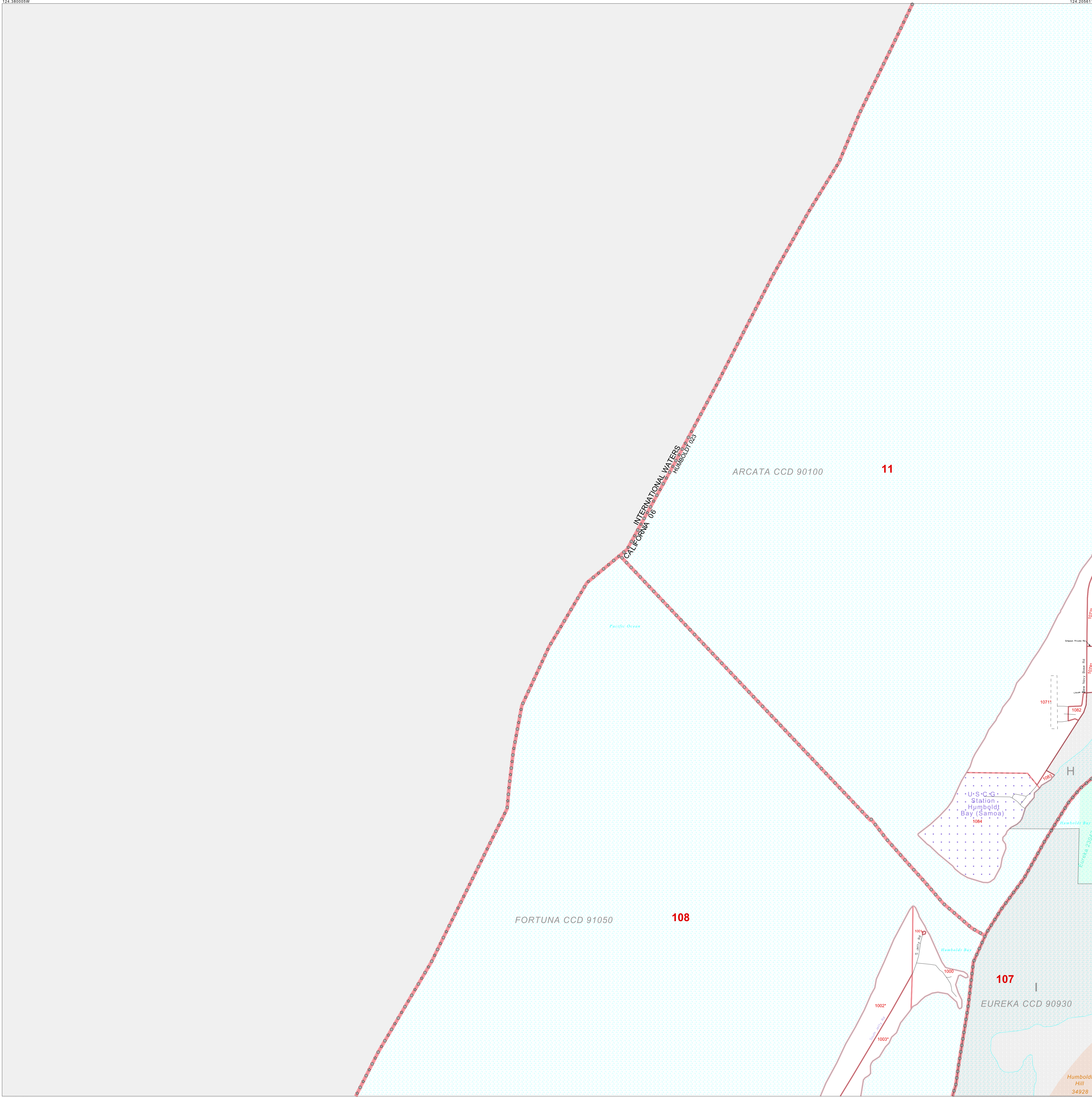
40 866217N
124 205611W

GEOGRAPHIC AREAS LEGEND

SYMBOL	NAME STYLE
*****	INTERNATIONAL
*****	AIR (FEDERAL)
*****	Trust Land
*****	TDSA
//////	STATE
□□□□	COUNTY
○ ○ ○ ○	CENSUS COUNTY DIV.
■ ■ ■ ■	Incorporated Place
■ ■ ■ ■	Census Designated Place
.....	Corporate Offset Boundary
—	Census Tract
—	Block*

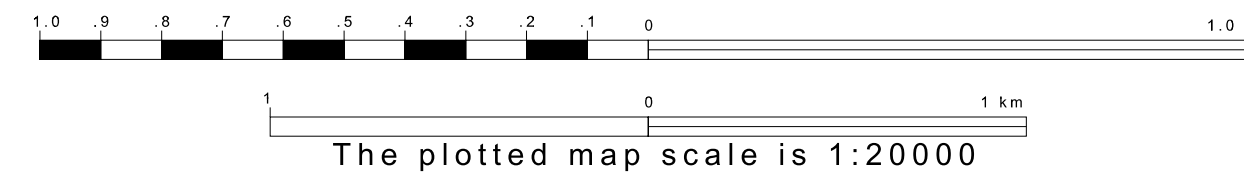
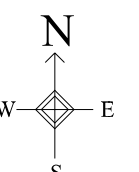
Abbreviation Reference: AIR = American Indian Reservation; TDSA = Tribal Designated Statistical Area; Trust Land = Off-Reservation Trust Land
* A "*" following a block number indicates that the block number is repeated elsewhere on the block.

OFF-RESERVATION TRUST LAND NAMES
 T1750 Karuk
 T4095 Table Bluff
 T4275 Trinidad

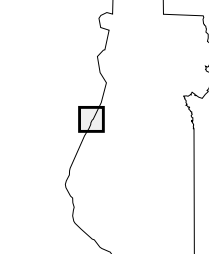


40 733552N
124 380005W

40 733552N
124 205611W



Sheet Location within County



Key to Adjacent Sheets

	19
24	25
29	30

ST: California (06)
 COU: Humboldt (023)
 SHEET 24 OF 59 PARENT SHEETS

All legal boundaries and names are as of January 1, 2000. The boundaries shown on this map are for Census Bureau statistical data collection and tabulation purposes only; their depiction and designation for statistical purposes does not constitute a determination of jurisdictional authority or rights of ownership or entitlement. U.S. DEPARTMENT OF COMMERCE Economics and Statistics Administration U.S. Census Bureau

