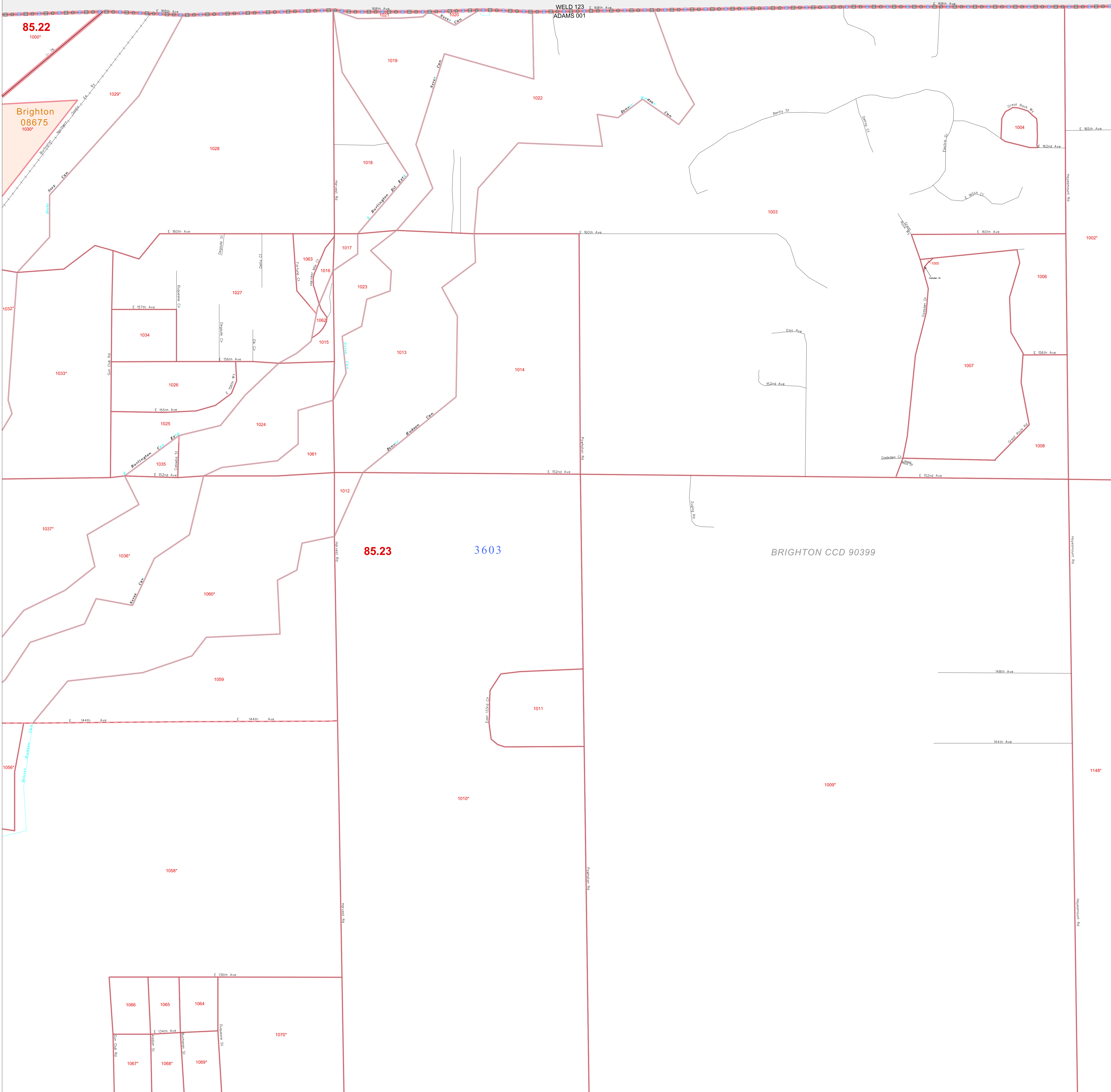


P. L. 94-171 COUNTY BLOCK MAP (CENSUS 2000)

49.002372N
104.724990W

49.002372N
104.637990W



GEOGRAPHIC AREAS LEGEND

SYMBOL	NAME/STYLE
☆☆☆☆☆	INTERNATIONAL
☆☆☆☆☆	AIR (FEDERAL)
///////	STATE
□□□□□	COUNTY
□□□□□	CENSUS COUNTY DIV.
□□□□□	Incorporated Place
□□□□□	Census Designated Place
.....	Corporate Offset Boundary
●●●●●	Voting District
———	Census Tract
———	BLOCK

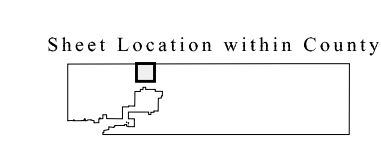
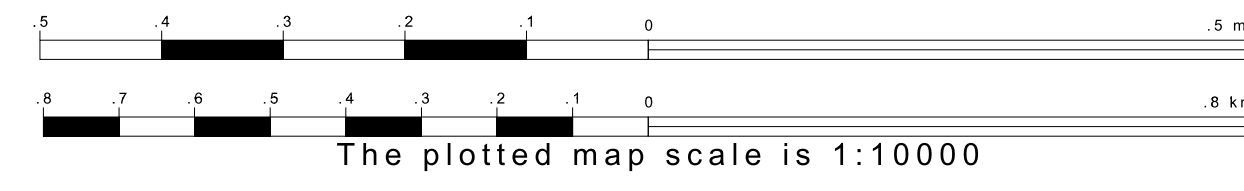
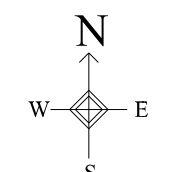
Abbreviation Reference: AIR = American Indian Reservation

1 A * * following a VTD code indicates an actual voting district. Its absence indicates that the VTD is a pseudo voting district or no information is available as to its status.

2 A * * following a block number indicates that the block number is repeated elsewhere in the block.

39.936030N
104.724990W

39.936030N
104.637990W



Key to Adjacent Sheets

4	5	6
20	21	22

ST: Colorado (08)
COU: Adams (001)
SHEET 5 OF 64 PARENT SHEETS



All legal boundaries and names are as of January 1, 2000. The boundaries shown on this map are for Census Bureau statistical data collection and tabulation purposes only; their depiction and designation for statistical purposes does not constitute a determination of jurisdictional authority or rights of ownership or entitlement. U.S. DEPARTMENT OF COMMERCE Economics and Statistics Administration U.S. Census Bureau