

P. L. 94-171 COUNTY BLOCK MAP (CENSUS 2000)

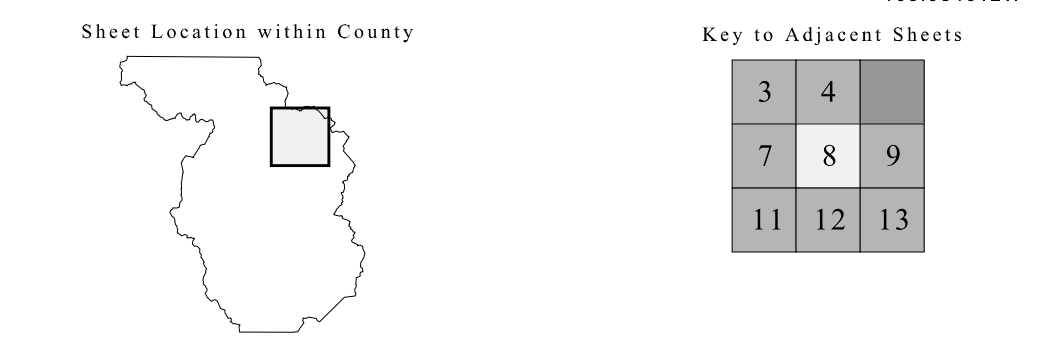
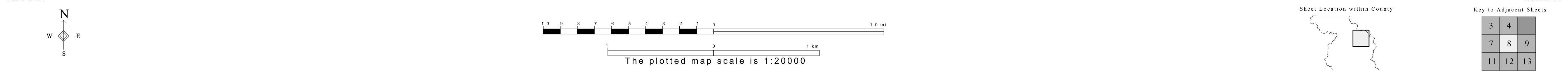
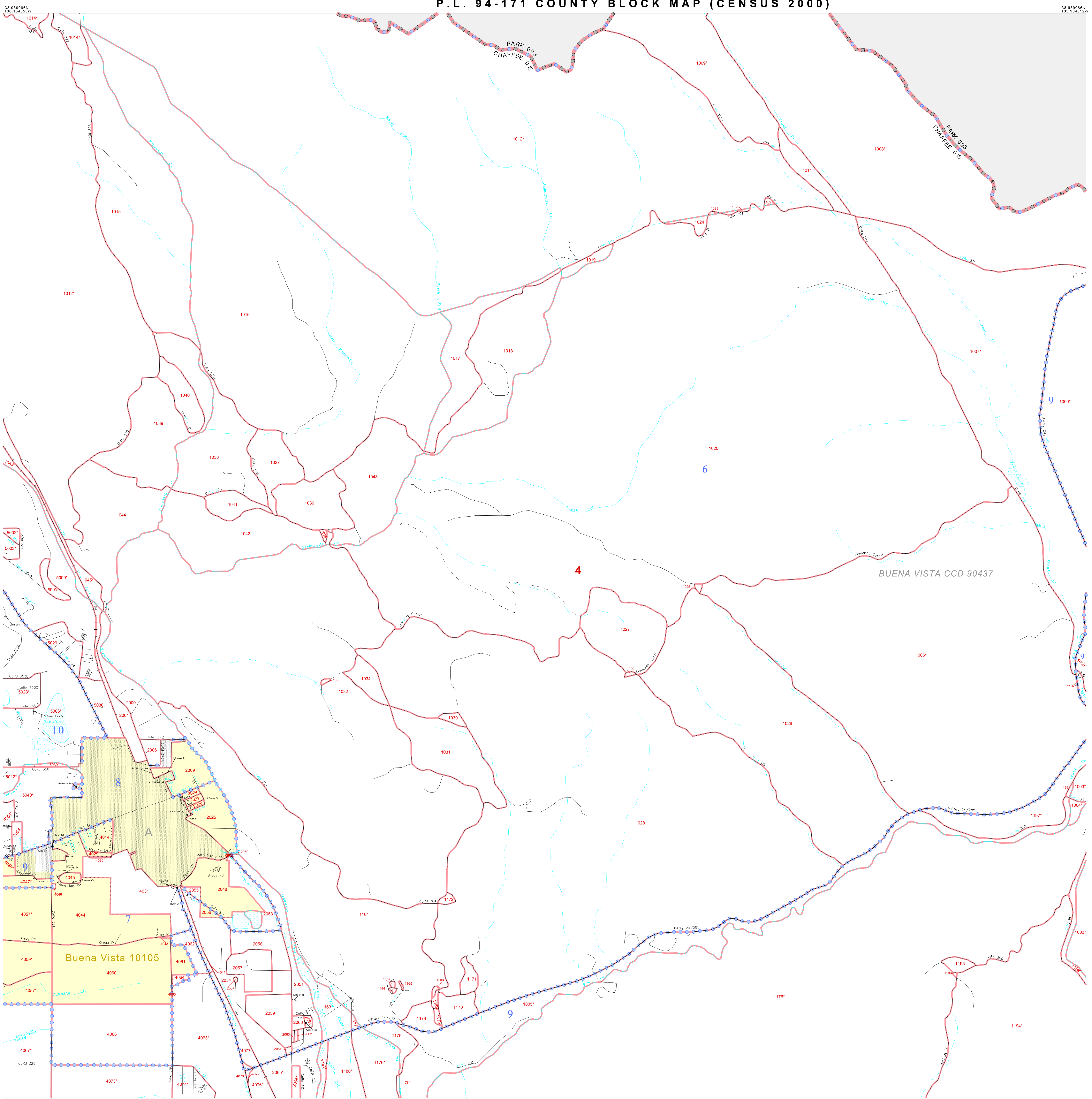
GEOGRAPHIC AREAS LEGEND

SYMBOL	NAME/STYLE
☆☆☆☆☆	INTERNATIONAL
*****	AIR (FEDERAL)
///////	STATE
■■■■■	COUNTY
■■■■■	CENSUS COUNTY DIV.
■■■■■	Incorporated Place
■■■■■	Census Designated Place
-----	Corporate Offset Boundary
●●●●●	Voting District ¹
— — — — —	Census Tract
— — — — —	BLOCK ²


Military Inset

Abbreviation Reference: AIR = American Indian Reservation

¹ A " " following a VTD code indicates an actual voting district. Its absence indicates that the VTD is a pseudo voting district or no information is available as to its status.
² A " " following a block number indicates that the block number is repeated elsewhere in the block.



ST: Colorado (08)
 COU: Chaffee (015)
 SHEET 8 OF 21 PARENT SHEETS



All legal boundaries and names are as of January 1, 2000. The boundaries shown on this map are for Census Bureau statistical data collection and tabulation purposes only; their depiction and designation for statistical purposes does not constitute a determination of jurisdictional authority or rights of ownership or entitlement. U.S. DEPARTMENT OF COMMERCE Economics and Statistics Administration U.S. Census Bureau