

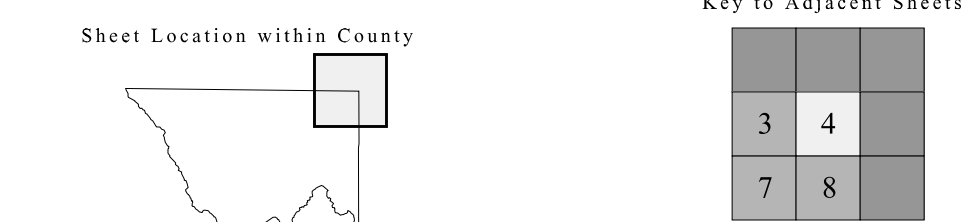
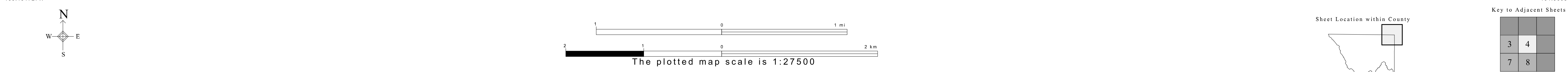
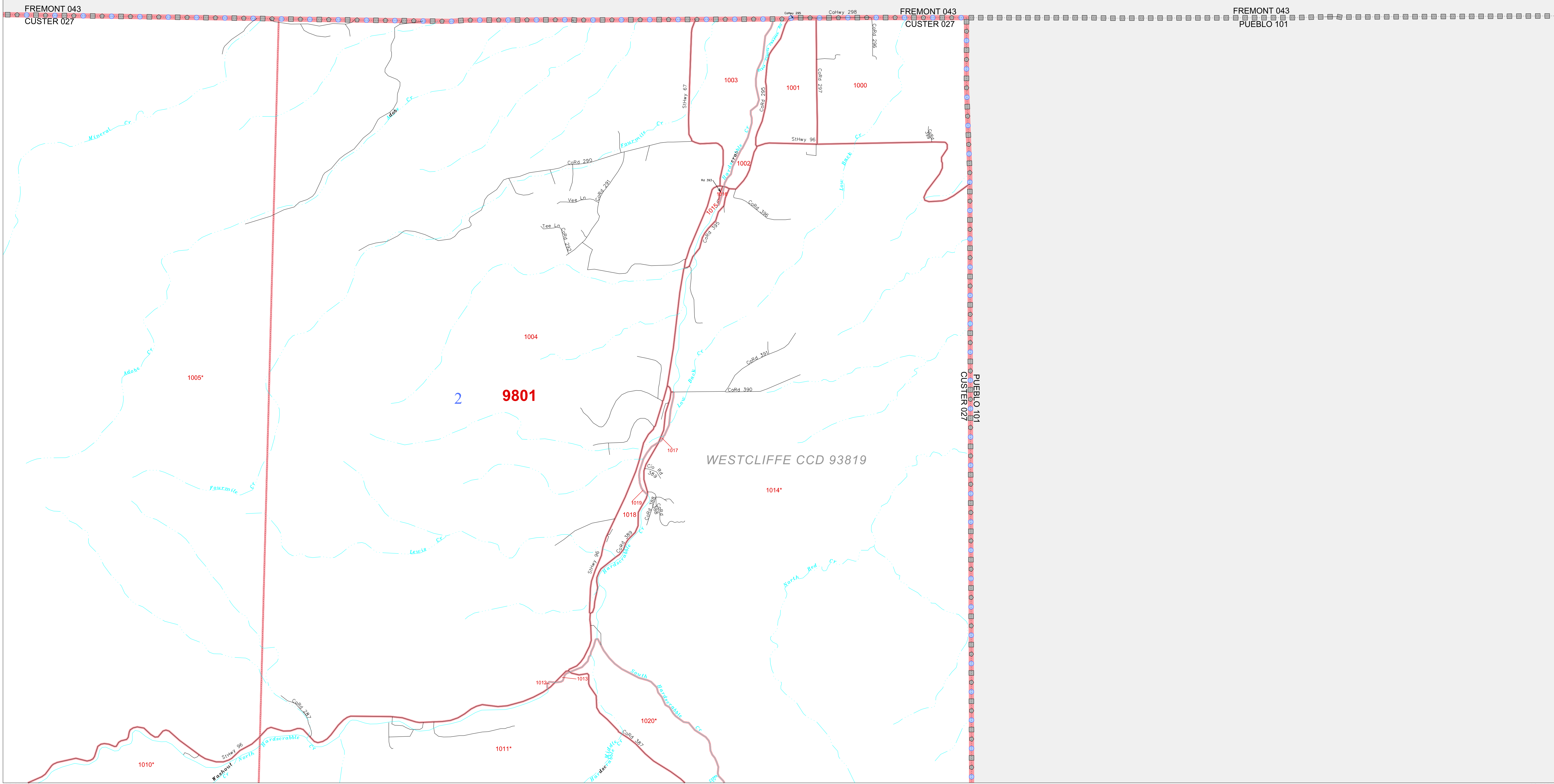
GEOGRAPHIC AREAS LEGEND

SYMBOL	NAME/STYLE
☆☆☆☆☆	INTERNATIONAL
*****	AIR (FEDERAL)
#####	STATE
####	COUNTY
■■■■■	CENSUS COUNTY DIV.
■■■■■	Incorporated Place
■■■■■	Census Designated Place
.....	Corporate Offset Boundary
.....	Voting District
.....	Census Tract
.....	BLOCK ²
.....	Military
.....	Inset

Abbreviation Reference: AIR = American Indian Reservation

1 A * * * following a VTD code indicates an actual voting district. Its absence indicates that the VTD is a pseudo voting district or no information is available as to its status.

2 A * * * following a block number indicates that the block number is repeated elsewhere in the block.



ST: Colorado (08)
 COU: Custer (027)
 SHEET 4 OF 11 PARENT SHEETS

All legal boundaries and names are as of January 1, 2000. The boundaries shown on this map are for Census Bureau statistical data collection and tabulation purposes only; their depiction and designation for statistical purposes does not constitute a determination of jurisdictional authority or rights of ownership or entitlement. U.S. DEPARTMENT OF COMMERCE Economics and Statistics Administration U.S. Census Bureau

