

P.L. 94-171 COUNTY BLOCK MAP (CENSUS 2000)

40 358840N
106.620772W

40 358840N
105.763270W

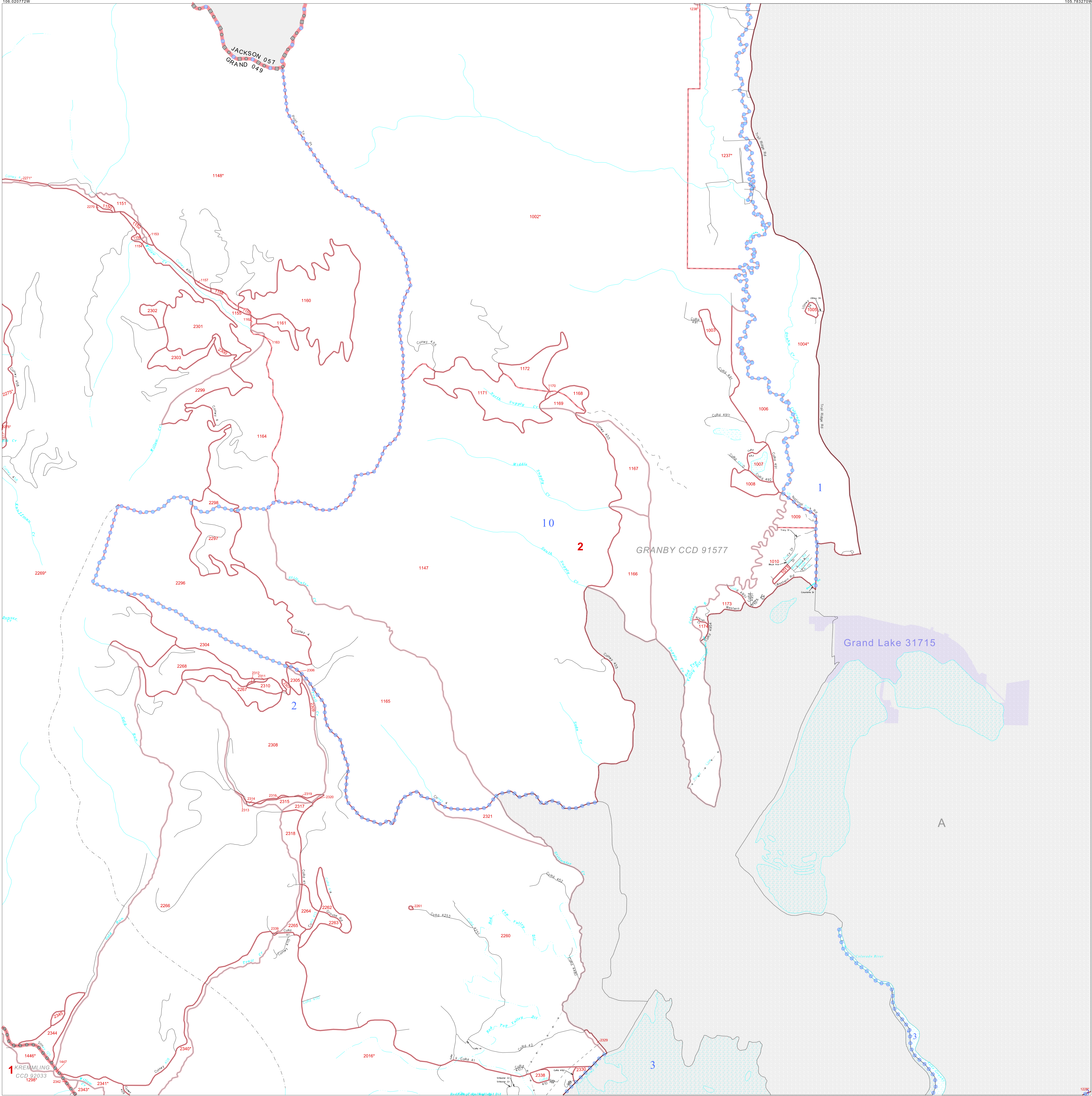
GEOGRAPHIC AREAS LEGEND

SYMBOL	NAME/STYLE
☆☆☆☆☆	INTERNATIONAL
*****	AIR (FEDERAL)
///////	STATE
■■■■■	COUNTY
■■■■■	CENSUS COUNTY DIV.
■■■■■	Incorporated Place
■■■■■	Census Designated Place
.....	Corporate Offset Boundary
●●●●●	Voting District ¹
■■■■■	Census Tract
■■■■■	BLOCK ²
■	Military
□	Inset

Abbreviation Reference: AIR = American Indian Reservation

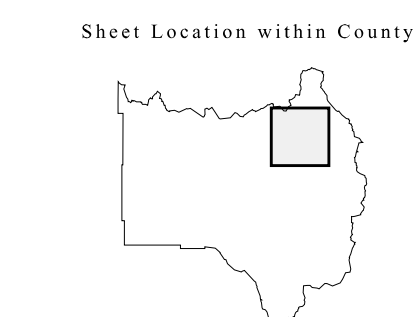
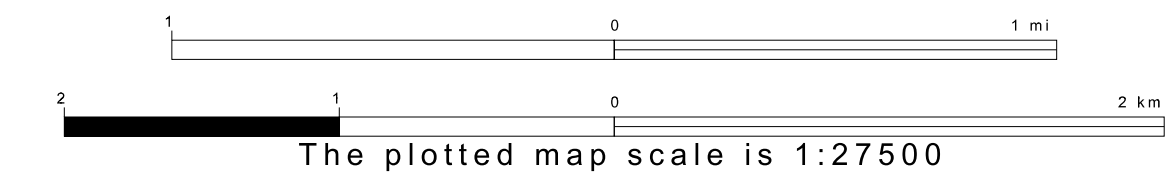
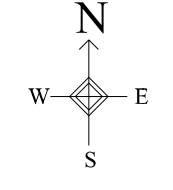
¹ A * * * following a VTD code indicates an actual voting district. Its absence indicates that the VTD is a pseudo voting district or no information is available as to its status.

² A * * * following a block number indicates that the block number is repeated elsewhere in the block.



40 176400N
106.020772W


40 176400N
105.763270W



Key to Adjacent Sheets

3	4	5
8	9	10
13	14	15

ST: Colorado (08)
 COU: Grand (049)
 SHEET 9 OF 23 PARENT SHEETS



All legal boundaries and names are as of January 1, 2000. The boundaries shown on this map are for Census Bureau statistical data collection and tabulation purposes only; their depiction and designation for statistical purposes does not constitute a determination of jurisdictional authority or rights of ownership or entitlement. U.S. DEPARTMENT OF COMMERCE Economics and Statistics Administration U.S. Census Bureau