

38 132409N

108 898485W

38 132409N

108 728565W

Redlands  
63375  
14.02  
GRAND JUNCTION  
CCD 91596

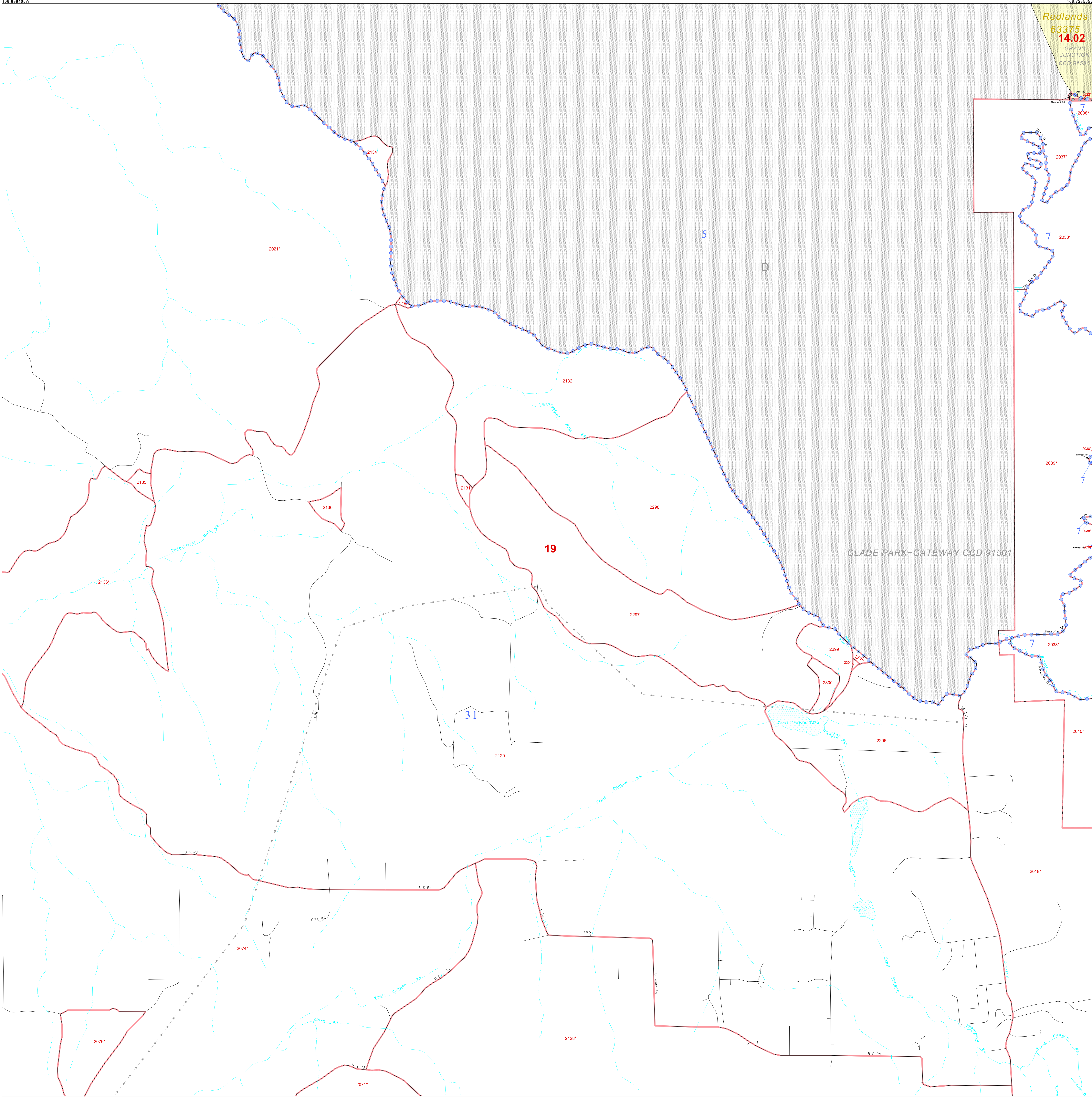
**GEOGRAPHIC AREAS LEGEND**

SYMBOL	NAME/STYLE
☆☆☆☆☆	INTERNATIONAL
*****	AIR (FEDERAL)
///////	STATE
#####	COUNTY
■■■■■	CENSUS COUNTY DIV.
■■■■■	Incorporated Place
■■■■■	Census Designated Place
-----	Corporate Offset Boundary
.....	Voting District <sup>1</sup>
-----	Census Tract
-----	BLOCK <sup>2</sup>
■	Military
□	Inset

Abbreviation Reference: AIR = American Indian Reservation

<sup>1</sup> A "\*" following a VTD code indicates an actual voting district. Its absence indicates that the VTD is a pseudo voting district or no information is available as to its status.

<sup>2</sup> A "\*" following a block number indicates that the block number is repeated elsewhere in the block.

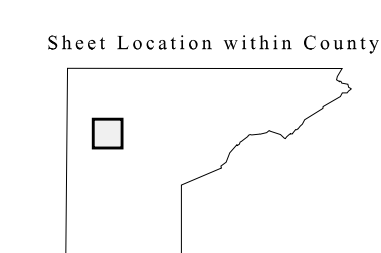
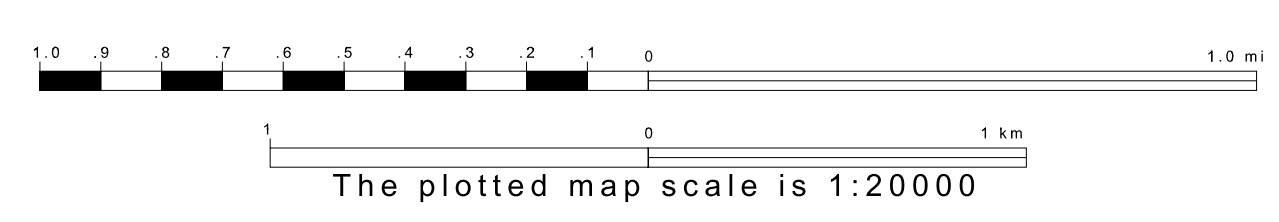
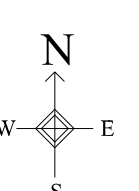


38 999703N

108 898485W

38 999703N

108 728565W



Key to Adjacent Sheets

11	12	13
21	22	23
30	31	32

ST: Colorado (08)  
 COU: Mesa (077)  
 SHEET 22 OF 50 PARENT SHEETS



All legal boundaries and names are as of January 1, 2000. The boundaries shown on this map are for Census Bureau statistical data collection and tabulation purposes only; their depiction and designation for statistical purposes does not constitute a determination of jurisdictional authority or rights of ownership or entitlement. U.S. DEPARTMENT OF COMMERCE Economics and Statistics Administration U.S. Census Bureau