

P.L. 94-171 COUNTY BLOCK MAP (CENSUS 2000)

43 012518N
98 420765W

43 012518N
98 240391W

GEOGRAPHIC AREAS LEGEND

SYMBOL	NAME STYLE
*****	INTERNATIONAL
*****	AIR (FEDERAL) Trust Land
*****	TRUST Land
*****	TRIBAL SUBDIVISION
//////	STATE
	COUNTY
-----	MINOR CIVIL DIV ¹
-----	Incorporated Place ¹
-----	Census Designated Place ¹
-----	Corporate Offset Boundary
.....	Voting District ²
-----	Census Tract
-----	BLOCK ³

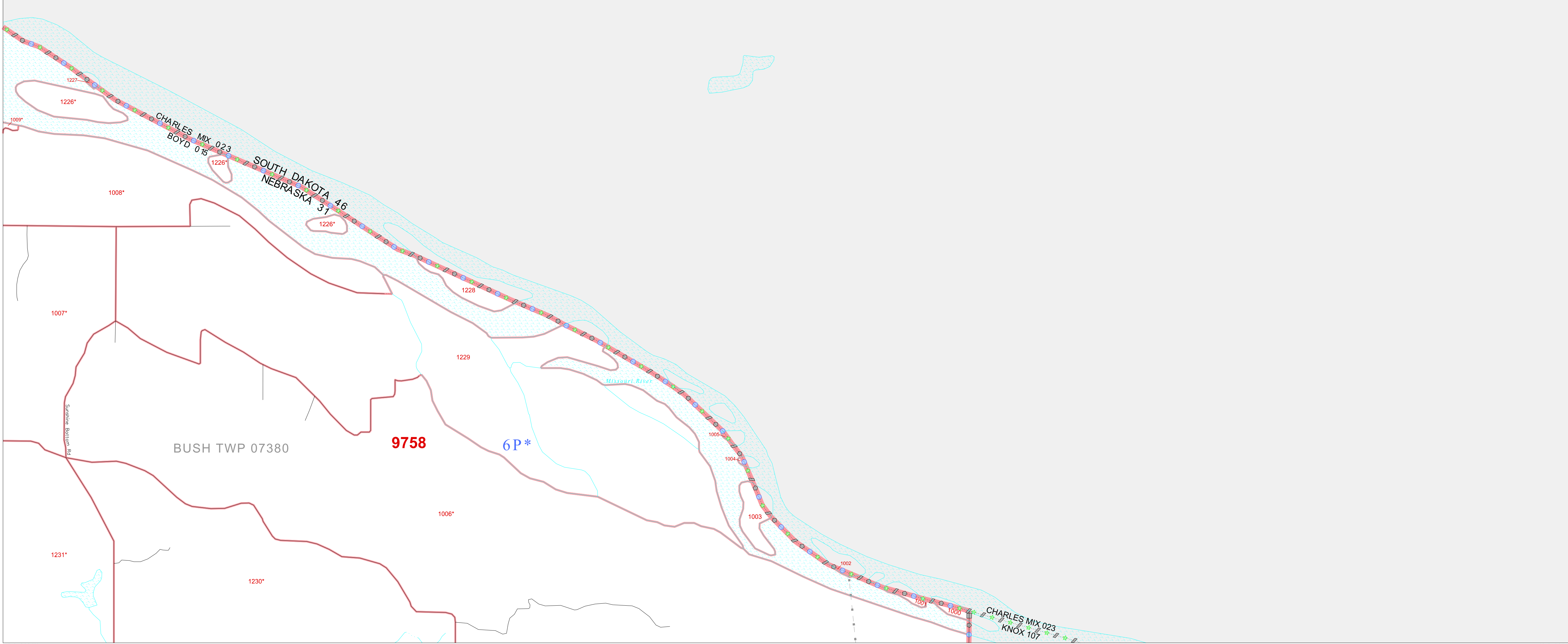
Military Inset Out Area

Abbreviation Reference: AIR = American Indian Reservation; Trust Land = OTL; Reservation Trust Land; Tribal Subdivision = American Indian Tribal Subdivision

1 A "*" following a place name indicates that the place is coterminous with a MCD. A "-" indicates that the place is also a false MCD. In both cases, the MCD name is shown only when it differs from the place name.

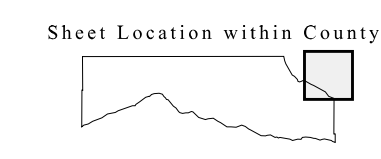
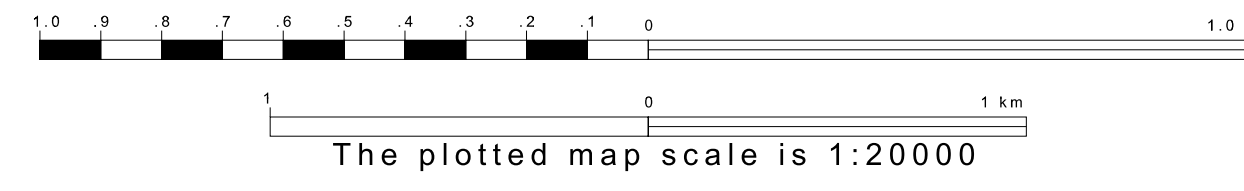
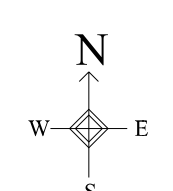
2 A "*" following a VTD code indicates an actual voting district. Its absence indicates that the VTD is a pseudo voting district or no information is available as to its status.

3 A "*" following a block number indicates that the block number is repeated elsewhere in the block.



42 879904N
98 420765W

42 879904N
98 240391W



Key to Adjacent Sheets

5	6
11	12

ST: Nebraska (31)
COU: Boyd (015)
SHEET 6 OF 12 PARENT SHEETS

All legal boundaries and names are as of January 1, 2000. The boundaries shown on this map are for Census Bureau statistical data collection and tabulation purposes only; their depiction and designation for statistical purposes does not constitute a determination of jurisdictional authority or rights of ownership or entitlement. U.S. DEPARTMENT OF COMMERCE Economics and Statistics Administration U.S. Census Bureau

