

P. L. 94-171 COUNTY BLOCK MAP (CENSUS 2000)

41 204494N
102 458069W

41 294494N
102 458069W

GEOGRAPHIC AREAS LEGEND

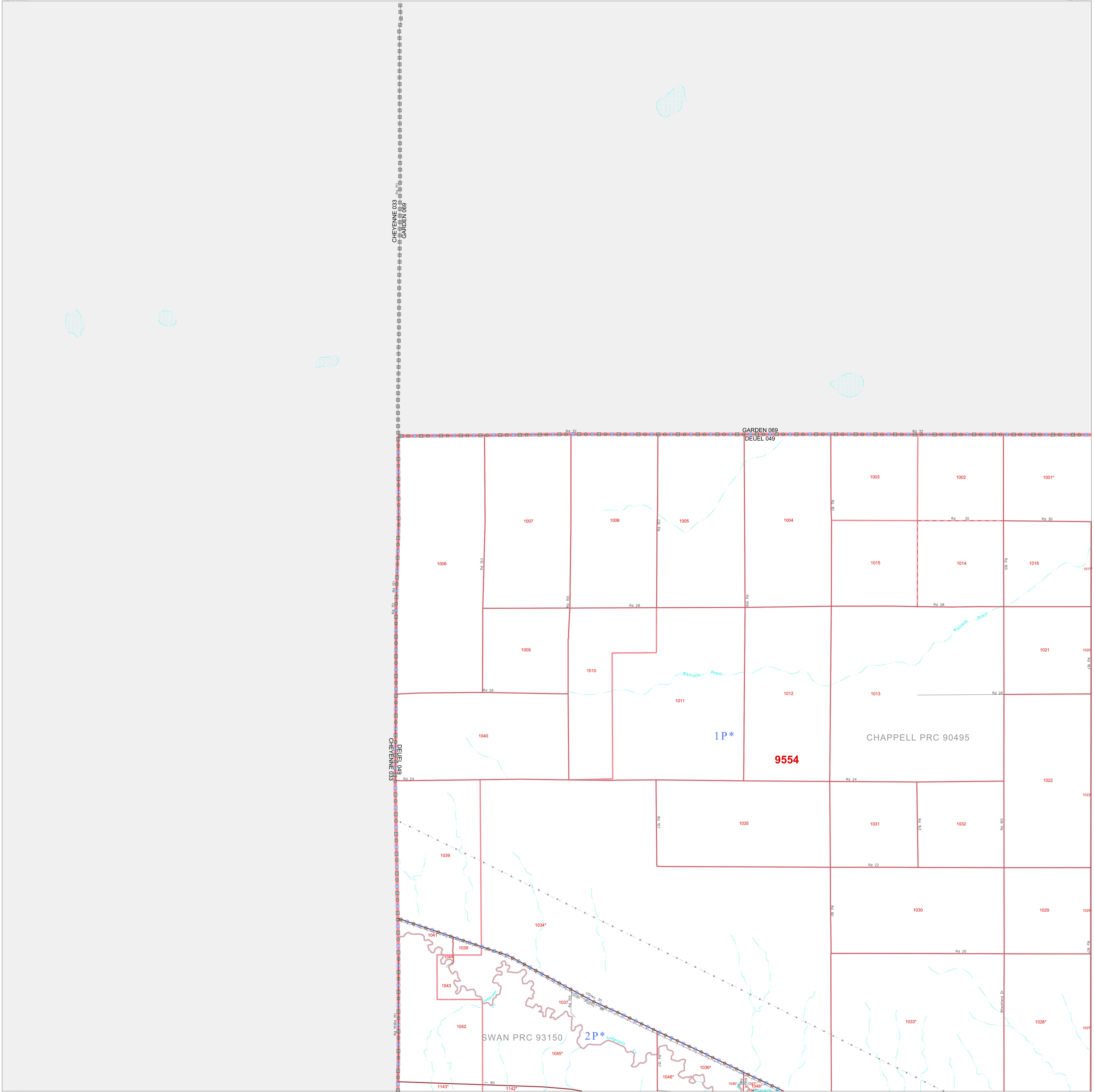
| SYMBOL | NAME STYLE |
|---------|--------------------------------------|
| ***** | INTERNATIONAL |
| ***** | AIR (FEDERAL) |
| ***** | Trust Land |
| ***** | TRIBAL SUBDIVISION |
| ////// | STATE |
| □□□□ | COUNTY |
| ○-○-○-○ | MINOR CIVIL DIV ¹ |
| ■-■-■-■ | Incorporated Place ¹ |
| ■-■-■-■ | Census Designated Place ¹ |
| ----- | Corporate Offset Boundary |
| ●●●● | Voting District ² |
| ■-■-■-■ | Census Tract |
| ■-■-■-■ | BLOCK ³ |
| ■-■-■-■ | Military |
| ■-■-■-■ | Inset |
| ■-■-■-■ | Out Area |

Abbreviation Reference: AIR = American Indian Reservation; Trust Land = OTL; Reservation Trust Land; Tribal Subdivision = American Indian Tribal Subdivision

1 A * * following a place name indicates that the place is consecutive with a MCD. A * * indicates that the place is also a false MCD. In both cases, the MCD name is shown only when it differs from the place name.

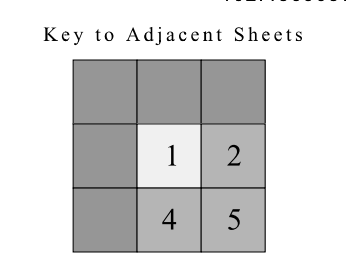
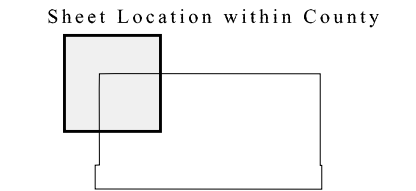
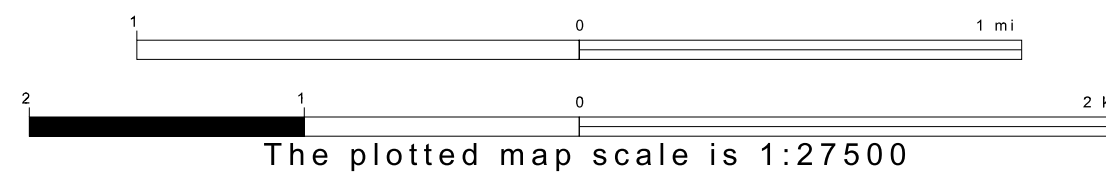
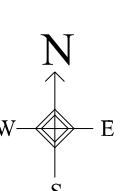
2 A * * following a VTD code indicates an actual voting district. Its absence indicates that the VTD is a pseudo voting district or no information is available as to its status.

3 A * * following a block number indicates that the block number is repeated elsewhere in the block.




41 112092N
102 458069W

41 112092N
102 458069W



ST: Nebraska (31)
COU: Deuel (049)
SHEET 1 OF 6 PARENT SHEETS



All legal boundaries and names are as of January 1, 2000. The boundaries shown on this map are for Census Bureau statistical data collection and tabulation purposes only; their depiction and designation for statistical purposes does not constitute a determination of jurisdictional authority or rights of ownership or entitlement. U.S. DEPARTMENT OF COMMERCE Economics and Statistics Administration U.S. Census Bureau