

P.L. 94-171 COUNTY BLOCK MAP (CENSUS 2000)

41 407807N
96.232656W

41 407807N
96.171103W

GEOGRAPHIC AREAS LEGEND

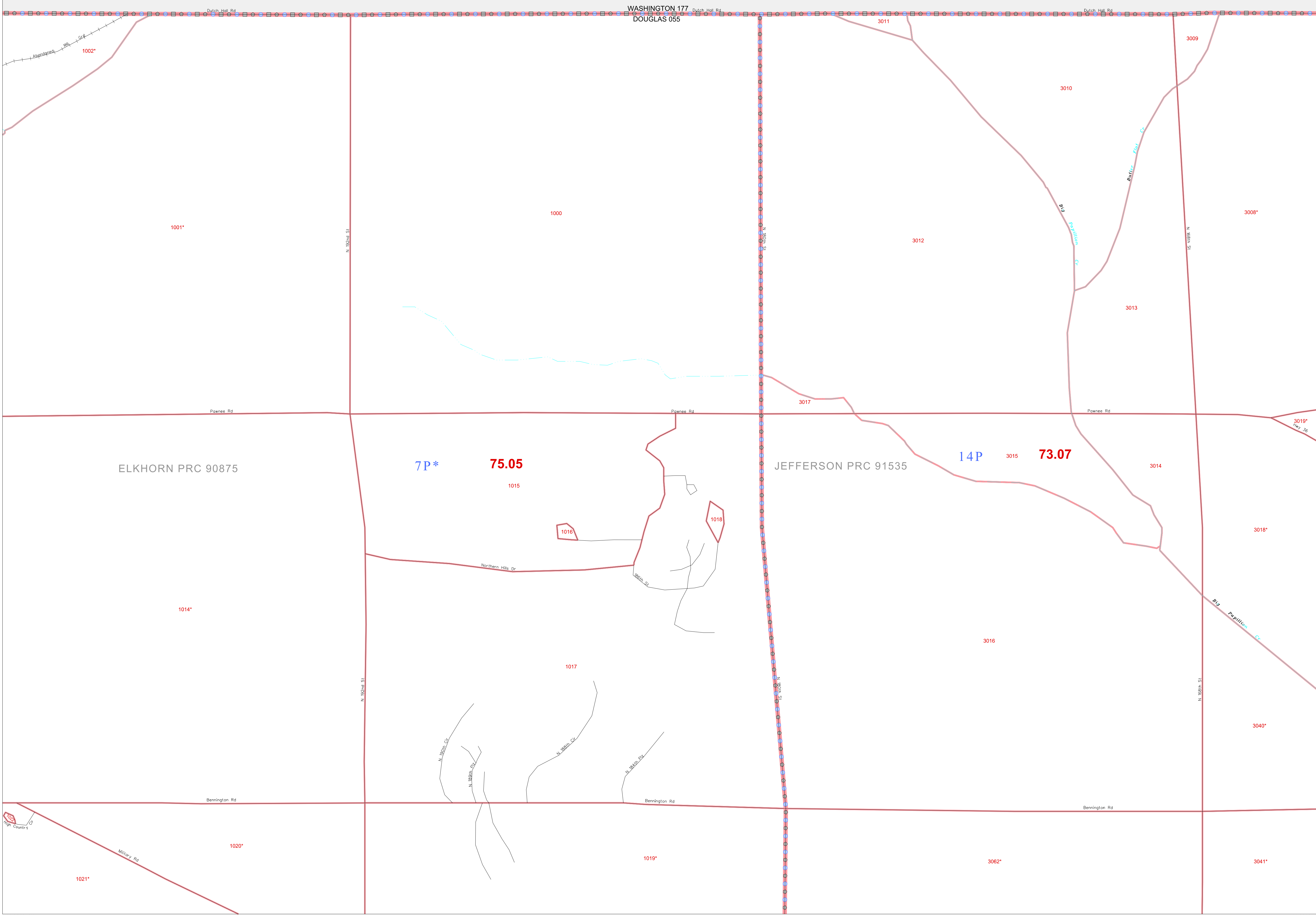
SYMBOL	NAME STYLE
*****	INTERNATIONAL
*****	AIR (FEDERAL)
*****	Trust Land
*****	TRIBAL SUBDIVISION
//////	STATE
□□□□	COUNTY
○ ○ ○ ○	MINOR CIVIL DIV ¹
■ ■ ■ ■	Incorporated Place ¹
■ ■ ■ ■	Census Designated Place ¹
.....	Corporate Offset Boundary
● ● ● ●	Voting District ²
■ ■ ■ ■	Census Tract
■ ■ ■ ■	BLOCK ³

Abbreviation Reference: AIR = American Indian Reservation; Trust Land = OTL; Reservation Trust Land; Tribal Subdivision = American Indian Tribal Subdivision

1 A "*" following a place name indicates that the place is consecutive with a MCD. A "-" indicates that the place is also a false MCD. In both cases, the MCD name is shown only when it differs from the place name.

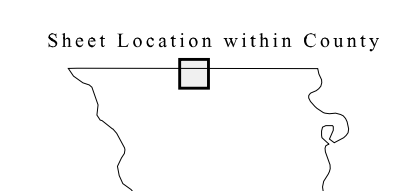
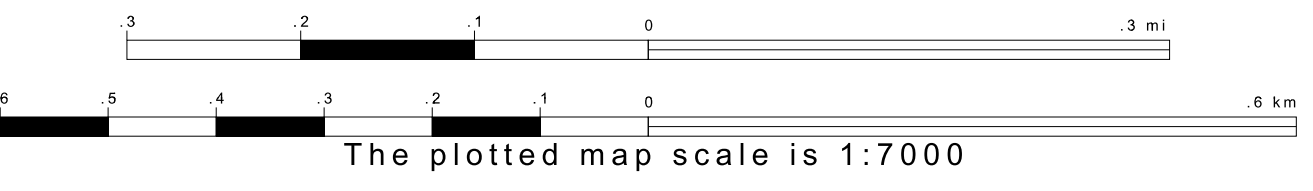
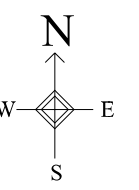
2 A "*" following a VTD code indicates an actual voting district. Its absence indicates that the VTD is a pseudo voting district or no information is available as to its status.

3 A "*" following a block number indicates that the block number is repeated elsewhere in the block.



41 381378N
96.232656W

41 381378N
96.171103W



Key to Adjacent Sheets

4	5	6
13	14	15

ST: Nebraska (31)
COU: Douglas (055)
SHEET 5 OF 46 PARENT SHEETS

All legal boundaries and names are as of January 1, 2000. The boundaries shown on this map are for Census Bureau statistical data collection and tabulation purposes only; their depiction and designation for statistical purposes does not constitute a determination of jurisdictional authority or rights of ownership or entitlement. U.S. DEPARTMENT OF COMMERCE Economics and Statistics Administration U.S. Census Bureau

