P.L. 94-171 COUNTY BLOCK MAP (CENSUS 2000)

36.205227N
115.342586W

36.205227N
115.282309W

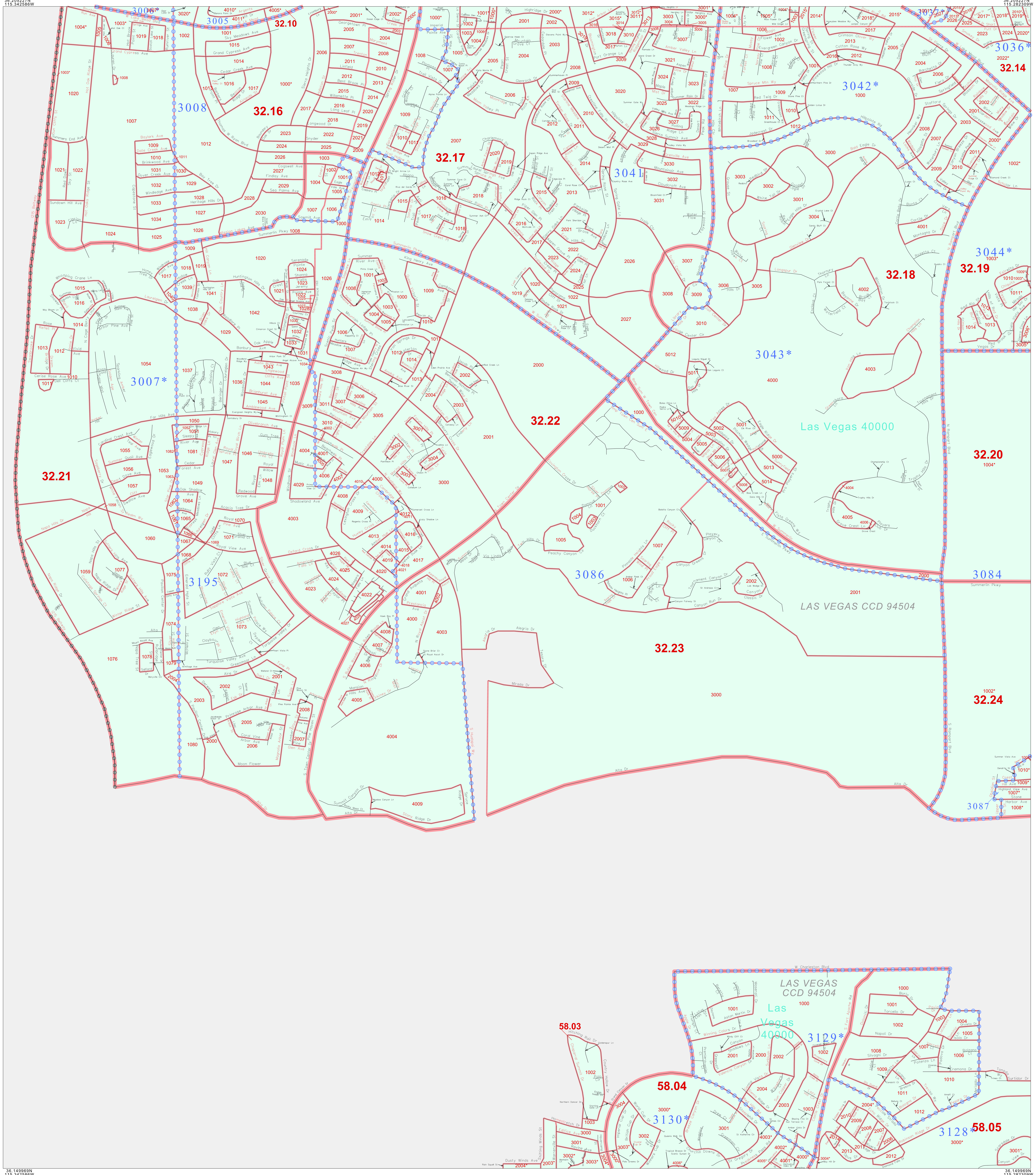

36.149969N
115.342586W

36.149969N
115.282309W

GEOGRAPHIC AREAS LEGEND

SYMBOL	NAME STYLE
☆ ☆ ☆ ☆ ☆ ☆	INTERNATIONAL
☆ ☆ ☆ ☆ ☆ ☆	AIR (FEDERAL)
☆ ☆ ☆ ☆ ☆ ☆	Trust Land
▱ ▱ ▱ ▱ ▱ ▱	STATE
■ ■ ■ ■ ■ ■	COUNTY
⬠ ⬠ ⬠ ⬠ ⬠ ⬠	CENSUS COUNTY DIV.
	Incorporated Place
	Census Designated Place
....	Corporate Offset Boundary
○ ○ ○ ○ ○ ○	Voting District[1]
	Census Tract
	BLOCK[2]

Military | Inset | Out Area

Abbreviation Reference: AIR = American Indian Reservation; Trust Land = Off-Reservation Trust Land

1 A ' * ' following a VTD code indicates an actual voting district. Its absence indicates that the VTD is a pseudo voting district or no information is available as to its status.

2 A ' * ' following a block number indicates that the block number is repeated elsewhere in the block.

N
W E
S

.4 .3 .2 .1 0 .4 mi

.7 .6 .5 .4 .3 .2 .1 0 .7 km

The plotted map scale is 1:8500

Sheet Location within County

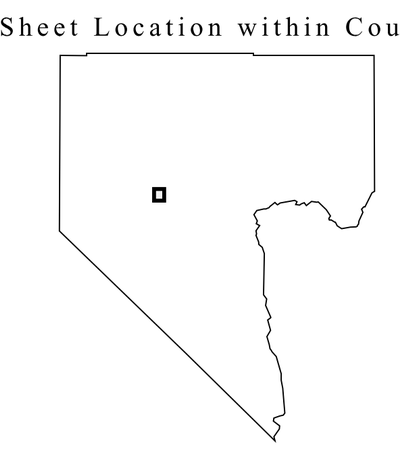

Key to Adjacent Sheets

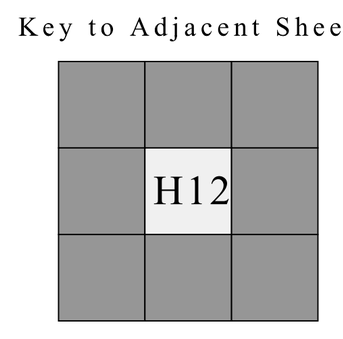

ST: Nevada (32)
COU: Clark (003)
INSET SHEET H12

P.L. 94-171 COUNTY BLOCK MAP (CENSUS 2000)
(2KPLBLK) 21232003721200000000

All legal boundaries and names are as of January 1, 2000.
The boundaries shown on this map are for Census Bureau statistical data collection and tabulation purposes only; their depiction and designation for statistical purposes does not constitute a determination of jurisdictional authority or rights of ownership or entitlement.

U.S. DEPARTMENT OF COMMERCE Economics and Statistics Administration U.S. Census Bureau