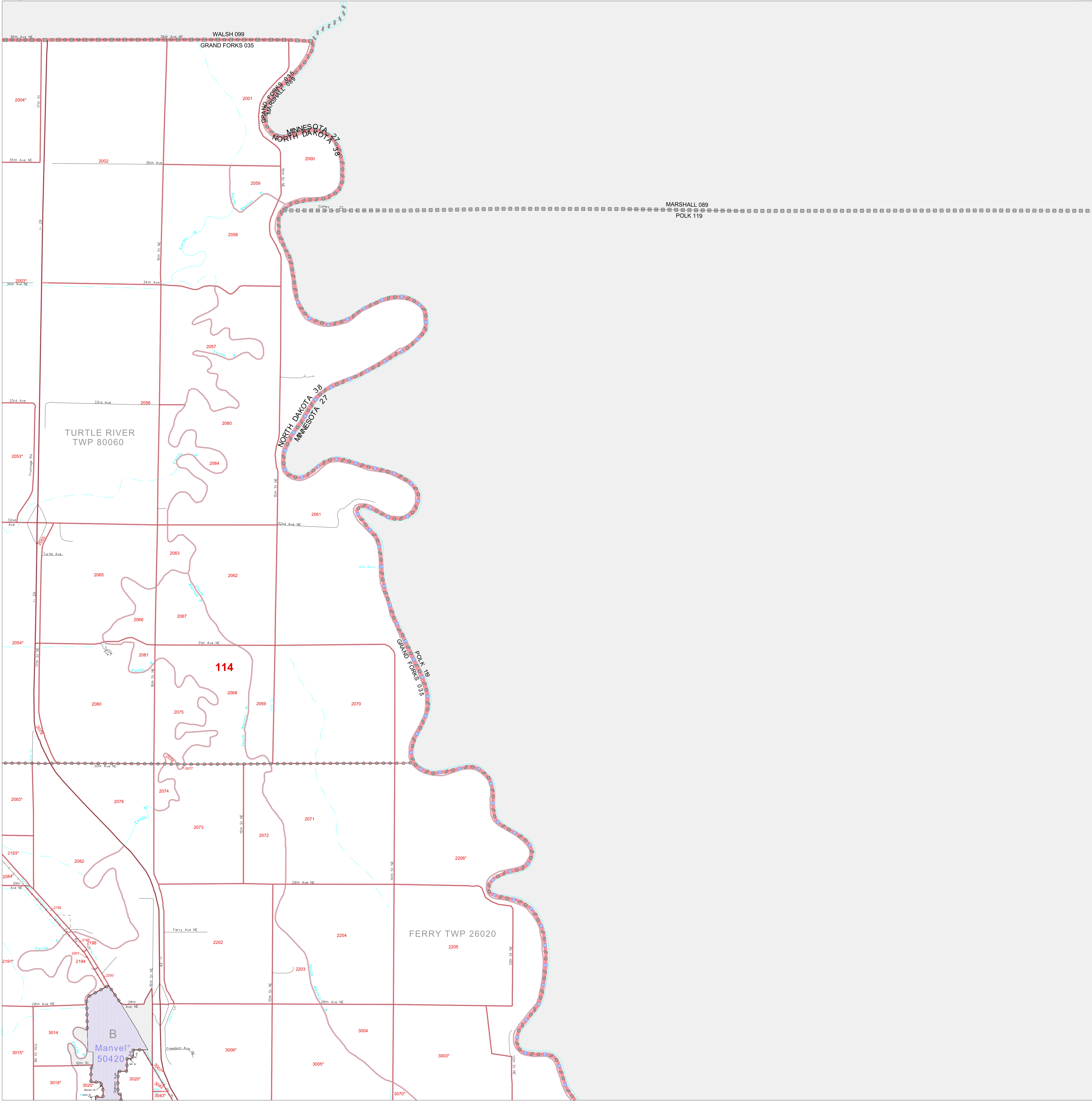


P.L. 94-171 COUNTY BLOCK MAP (CENSUS 2000)

48 198472N  
97 197291W

48 198472N  
97 060138W



**GEOGRAPHIC AREAS LEGEND**

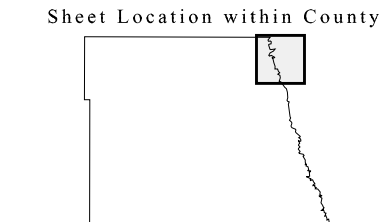
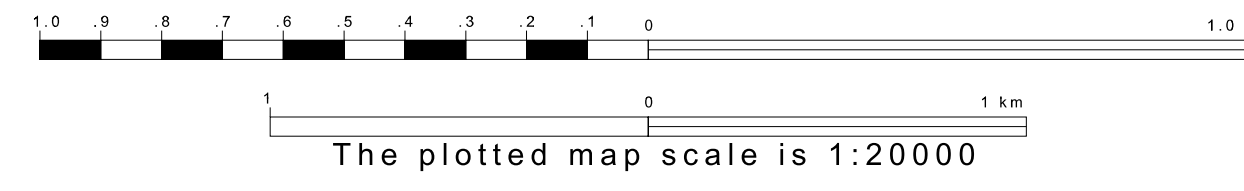
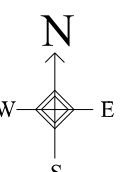
SYMBOL	NAME STYLE
*****	INTERNATIONAL
*****	AIR (FEDERAL)
*****	Trust Land
*****	TRIBAL SUBDIVISION
//////	STATE
	COUNTY
.....	MINOR CIVIL DIV <sup>1</sup>
.....	Incorporated Place <sup>1</sup>
.....	Census Designated Place <sup>1</sup>
.....	Corporate Offset Boundary
.....	Census Tract
.....	BLOCK <sup>2</sup>

Mooted  
 Inset  
 Out Area

Abbreviation Reference: AIR = American Indian Reservation; Trust Land = Off-Reservation Trust Land; Tribal Subdivision = American Indian Tribal Subdivision  
<sup>1</sup> A "\*" following a place name indicates that the place is coextensive with a MCD. "A" indicates that the place is also a false MCD. In both cases, the MCD name is shown only where it differs from the place name.  
<sup>2</sup> A "\*" following a block number indicates that the block number is repeated elsewhere in the block.

48 065977N  
97 197291W


48 065977N  
97 060138W



Key to Adjacent Sheets

4	5
9	10

ST: North Dakota (38)  
 COU: Grand Forks (035)  
 SHEET 5 OF 22 PARENT SHEETS



All legal boundaries and names are as of January 1, 2000. The boundaries shown on this map are for Census Bureau statistical data collection and tabulation purposes only; their depiction and designation for statistical purposes does not constitute a determination of jurisdictional authority or rights of ownership or entitlement. U.S. DEPARTMENT OF COMMERCE Economics and Statistics Administration U.S. Census Bureau