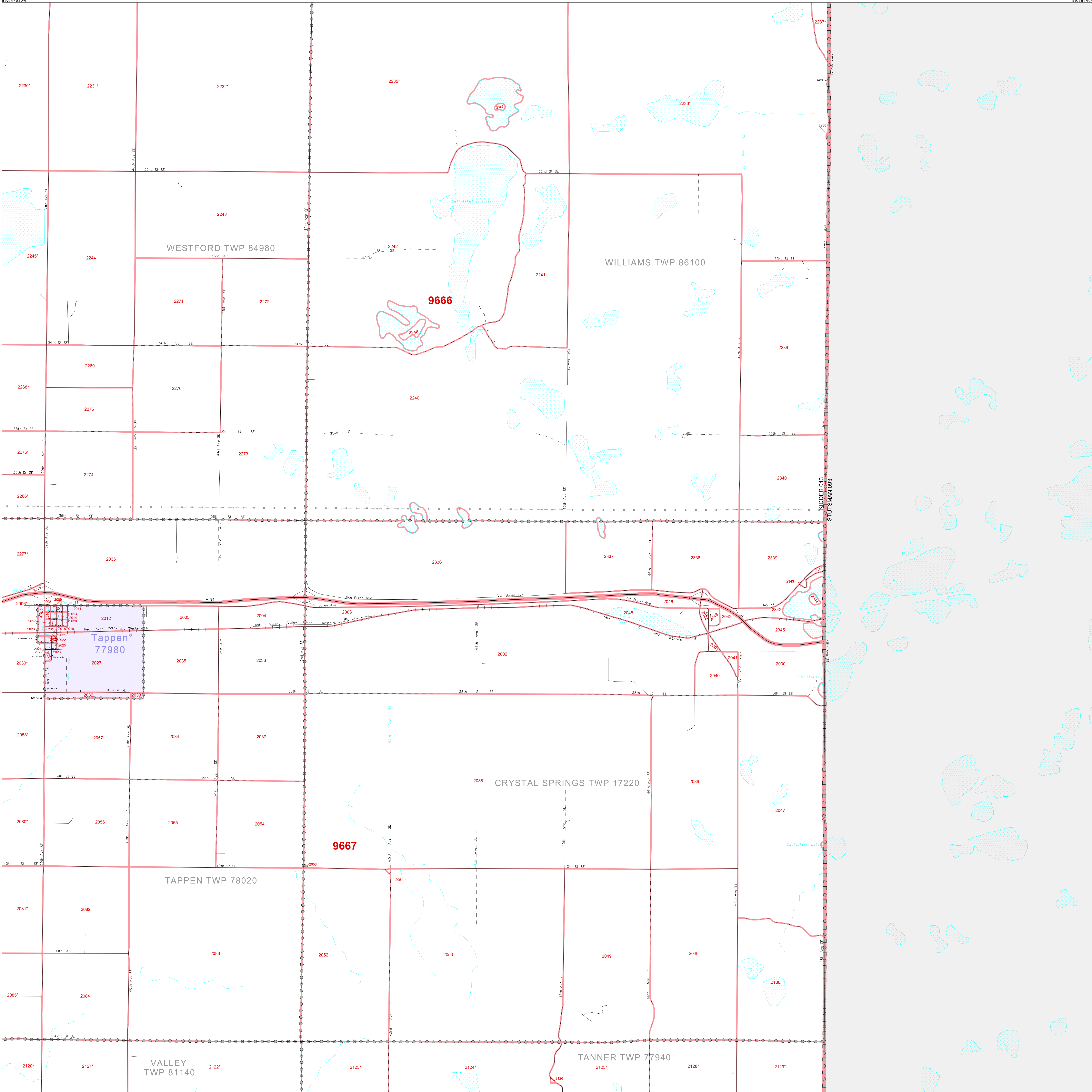


P. L. 94-171 COUNTY BLOCK MAP (CENSUS 2000)

46 979491N
99.847630W

46 979491N
99.847630W



GEOGRAPHIC AREAS LEGEND

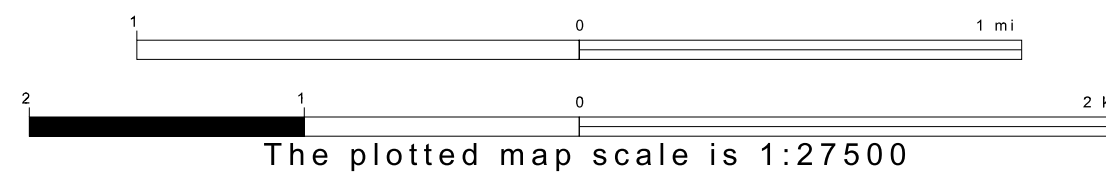
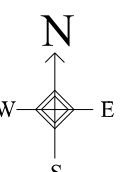
SYMBOL	NAME STYLE
*****	INTERNATIONAL
*****	AIR (FEDERAL)
*****	Trust Land
*****	TRIBAL SUBDIVISION
//////	STATE
	COUNTY
-----	MINOR CIVIL DIV ¹
-----	Incorporated Place ¹
-----	Census Designated Place ¹
-----	Corporate Offset Boundary
-----	Census Tract
-----	BLOCK ²

Mosaic Inset Out Area

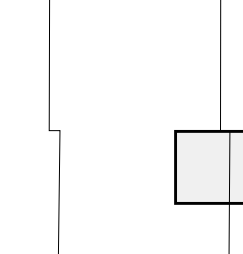
Abbreviation Reference: AIR - American Indian Reservation; Trust Land - GTR-Reservation Trust Land; Tribal Subdivision - American Indian Tribal Subdivision
¹ A " " following a place name indicates that the place is coextensive with a MCD. A " " indicates that the place is also a false MCD. In both cases, the MCD name is shown only where it differs from the place name.
² A " " following a block number indicates that the block number is repeated elsewhere in the block.

46 797279N
99.847630W

46 797279N
99.847630W



Sheet Location within County



Key to Adjacent Sheets

5	6
8	9
11	12

ST: North Dakota (38)
 COU: Kidder (043)
 SHEET 9 OF 12 PARENT SHEETS



All legal boundaries and names are as of January 1, 2000. The boundaries shown on this map are for Census Bureau statistical data collection and tabulation purposes only; their depiction and designation for statistical purposes does not constitute a determination of jurisdictional authority or rights of ownership or entitlement. U.S. DEPARTMENT OF COMMERCE Economics and Statistics Administration U.S. Census Bureau