

P. L. 94-171 COUNTY BLOCK MAP (CENSUS 2000)

46 999034N
101.585643W

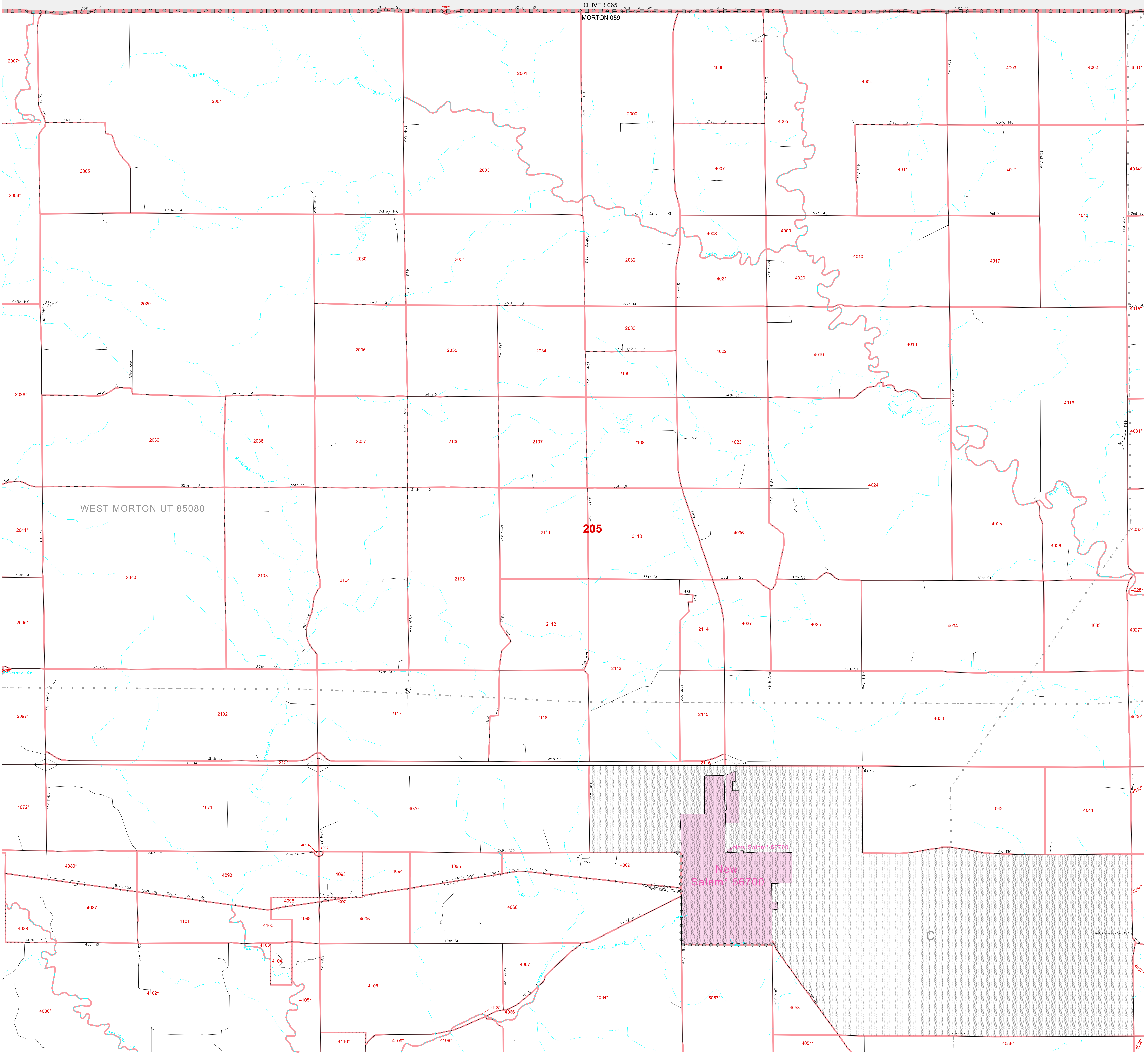
46 999034N
101.585643W

GEOGRAPHIC AREAS LEGEND

SYMBOL	NAME STYLE
*****	INTERNATIONAL
*****	AIR (FEDERAL)
*****	Trust Land
*****	TRIBAL SUBDIVISION
//////	STATE
	COUNTY
-----	MINOR CIVIL DIV ¹
-----	Incorporated Place ¹
-----	Census Designated Place ¹
-----	Corporate Offset Boundary
-----	Census Tract
-----	BLOCK ²

Abbreviation Reference: AIR = American Indian Reservation; Trust Land = GTR-Reservation Trust Land; Tribal Subdivision = American Indian Tribal Subdivision

1 A "*" following a place name indicates that the place is coterminous with a MCD. A "-" indicates that the place is also a false MCD. In both cases, the MCD name is shown only when it differs from the place name.
2 A "*" following a block number indicates that the block number is repeated elsewhere in the block.

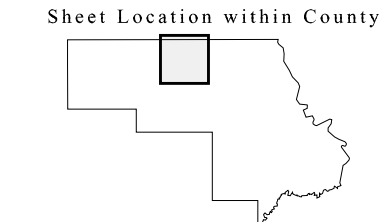
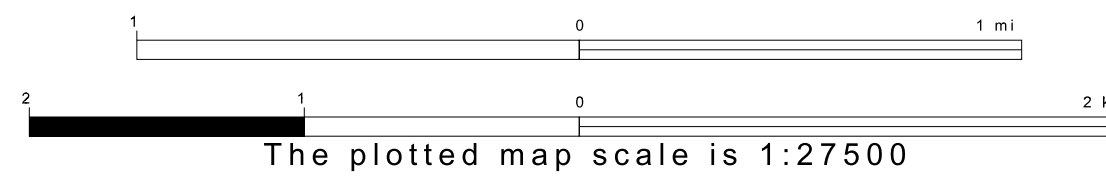
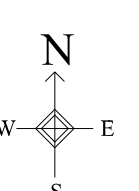


WEST MORTON UT 85080

205

New Salem 56700

C



Key to Adjacent Sheets

2	3	4
7	8	9

ST: North Dakota (38)
COU: Morton (059)
SHEET 3 OF 19 PARENT SHEETS

