

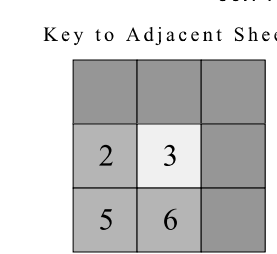
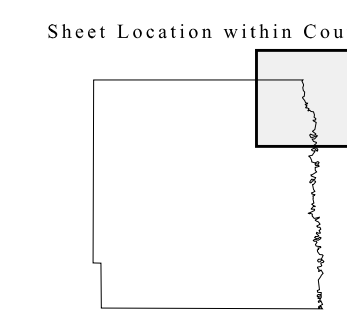
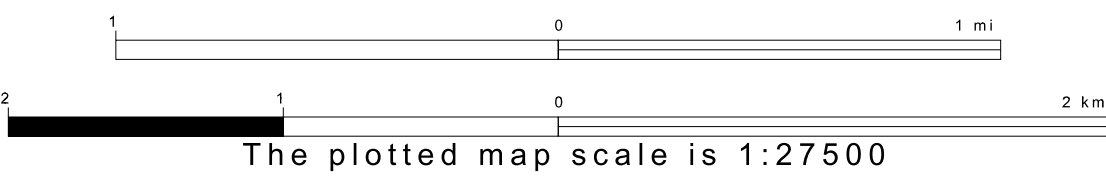
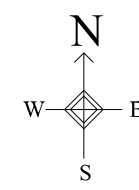
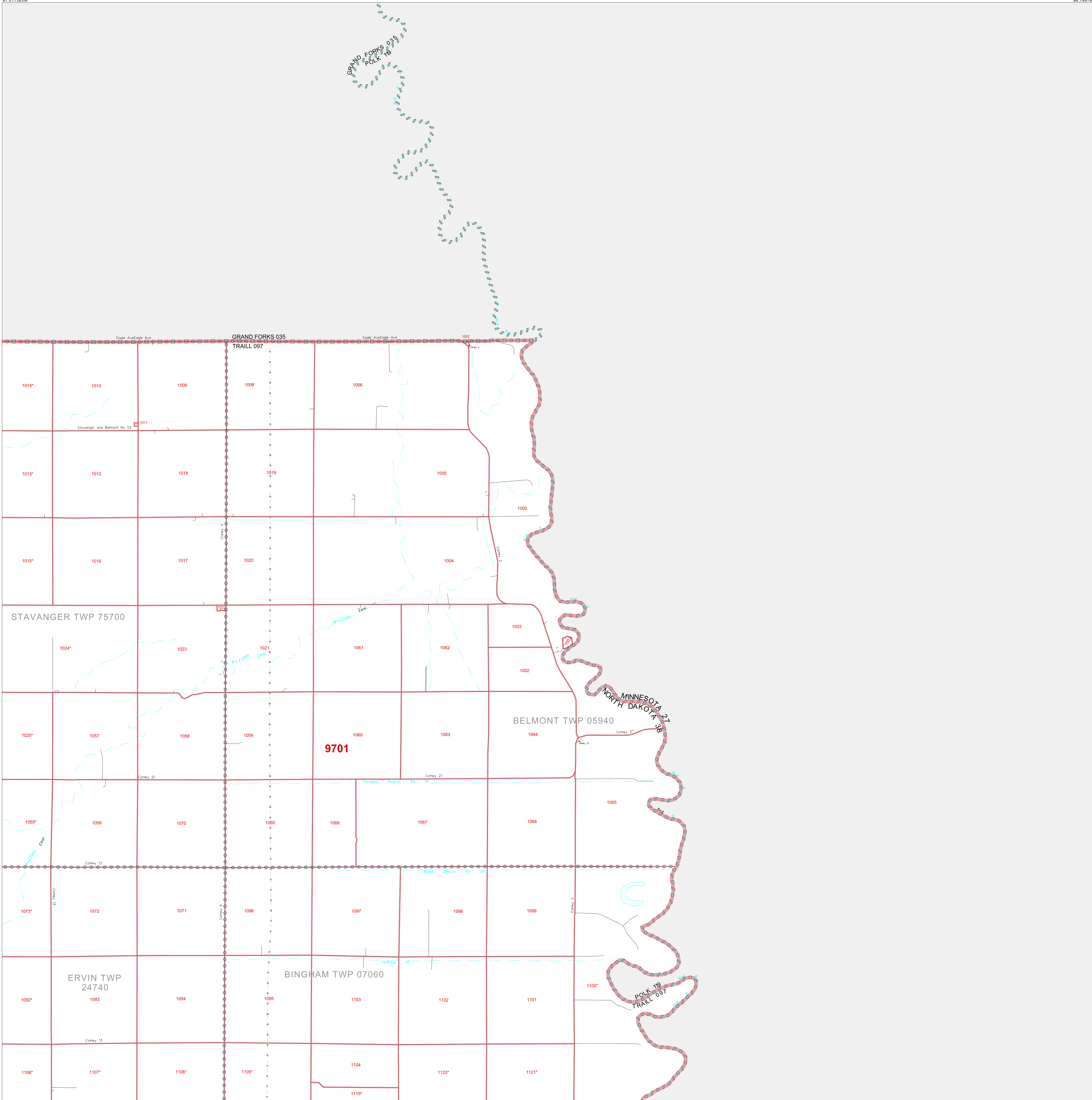
GEOGRAPHIC AREAS LEGEND

SYMBOL	NAME STYLE
*****	INTERNATIONAL
*****	AIR (FEDERAL)
*****	Trust Land
*****	TRIBAL SUBDIVISION
//////	STATE
■■■■■	COUNTY
●●●●●	MINOR CIVIL DIV <sup>1</sup>
■■■■■	Incorporated Place <sup>1</sup>
■■■■■	Census Designated Place <sup>1</sup>
.....	Corporate Offset Boundary
■■■■■	Census Tract
■■■■■	BLOCK <sup>2</sup>

MCD:  Inset  Out Area

Abbreviation Reference: AIR = American Indian Reservation; Trust Land = GTR-Reservation Trust Land; Tribal Subdivision = American Indian Tribal Subdivision

<sup>1</sup> A "\*" following a place name indicates that the place is coextensive with a MCD. "A" indicates that the place is also a false MCD. In both cases, the MCD name is shown only when it differs from the place name.  
<sup>2</sup> A "\*" following a block number indicates that the block number is repeated elsewhere in the block.



ST: North Dakota (38)  
 COU: Traill (097)  
 SHEET 3 OF 9 PARENT SHEETS

