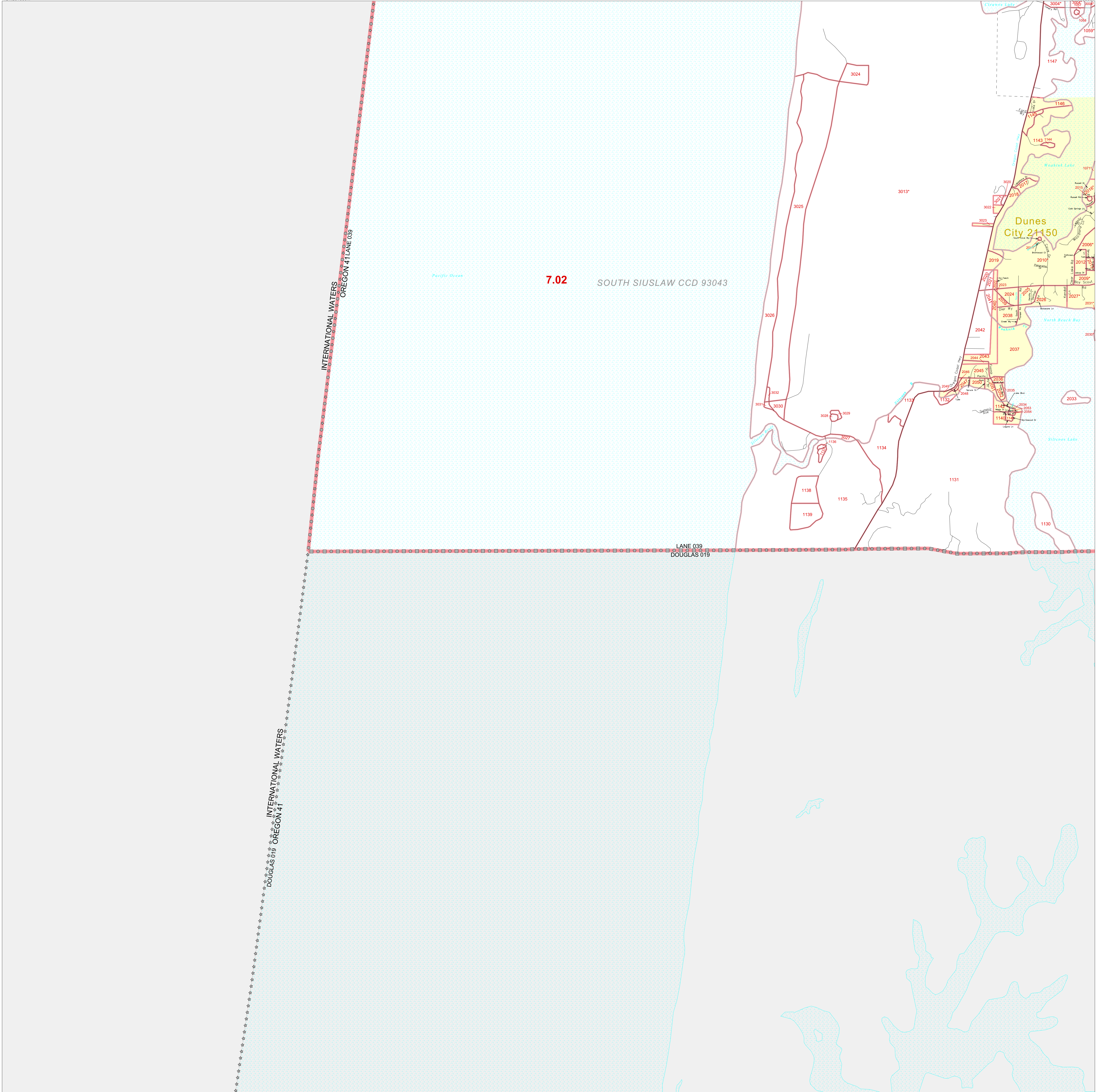


P.L. 94-171 COUNTY BLOCK MAP (CENSUS 2000)

43 930141N  
124 281559W

43 930141N  
124 281559W



**GEOGRAPHIC AREAS LEGEND**

SYMBOL	NAME STYLE
*****	INTERNATIONAL
*****	AIR (FEDERAL)
*****	Trust Land
*****	STATE
*****	COUNTY
*****	CENSUS COUNTY DIV.
*****	Incorporated Place
*****	Census Designated Place
*****	Corporate Offset Boundary
*****	Census Tract
*****	BLOCK*

Abbreviation Reference: AIR = American Indian Reservation; Trust Land = Off-Reservation Trust Land

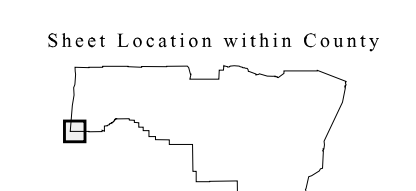
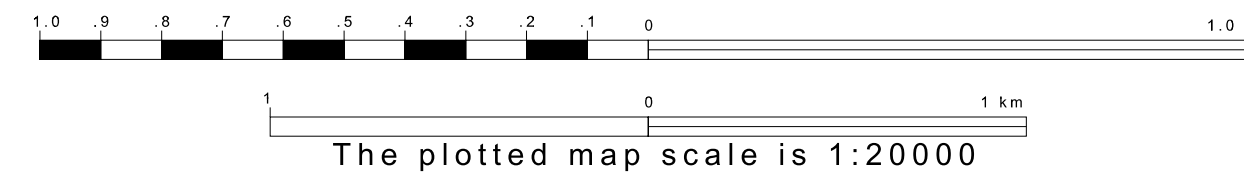
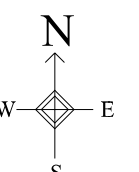
\* A "\*" following a block number indicates that the block number is repeated elsewhere in the block.

Military:  Inset  Out Area

OFF-RESERVATION TRUST LAND NAMES  
T0770 Coos, Lower Umpqua, and Siuslaw

43 797550N  
124 281559W

43 797550N  
124 281559W



Key to Adjacent Sheets

29	30
43	44

ST: Oregon (41)  
COU: Lane (039)  
SHEET 43 OF 75 PARENT SHEETS

All legal boundaries and names are as of January 1, 2000. The boundaries shown on this map are for Census Bureau statistical data collection and tabulation purposes only; their depiction and designation for statistical purposes does not constitute a determination of jurisdictional authority or rights of ownership or entitlement. U.S. DEPARTMENT OF COMMERCE Economics and Statistics Administration U.S. Census Bureau

