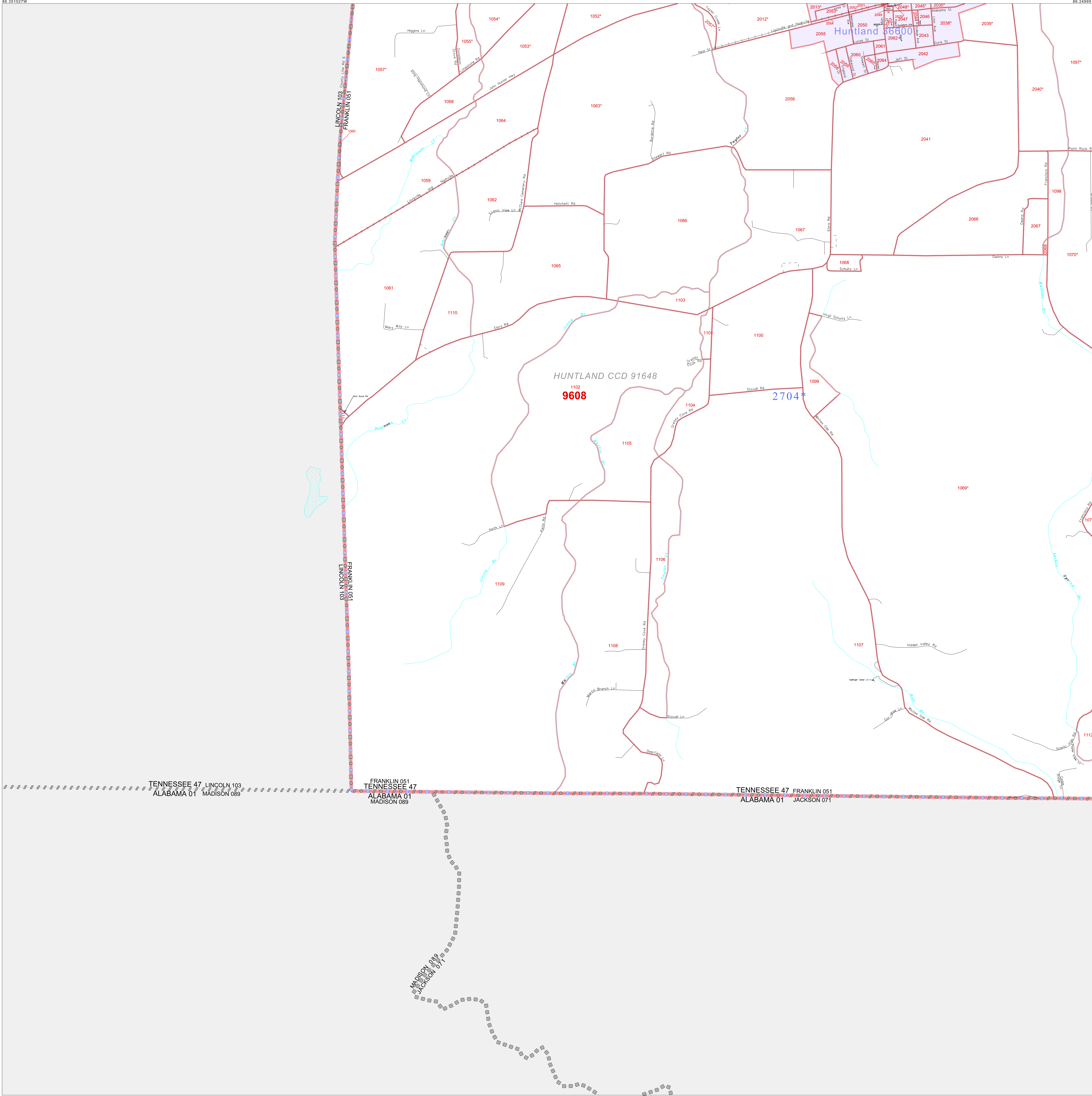


P. L. 94-171 COUNTY BLOCK MAP (CENSUS 2000)

35 051030N  
86 351027W

35 051030N  
86 249917W



**GEOGRAPHIC AREAS LEGEND**

SYMBOL	NAME STYLE
*****	INTERNATIONAL
=====	STATE
#####	COUNTY
o o o o o	CENSUS COUNTY DIV.
o o o o o	Consolidated City
■ ■ ■ ■ ■	Incorporated Place
■ ■ ■ ■ ■	Census Designated Place
-----	Corporate Offset Boundary
● ● ● ● ●	Voting District <sup>1</sup>
=====	Census Tract
=====	BLOCK <sup>2</sup>
■ ■ ■ ■ ■	Military
Inset	Out Area

<sup>1</sup> A "\*" following a VID code indicates an actual voting district. Its absence indicates that the VID is a pseudo voting district or no information is available as to its status.

<sup>2</sup> A "\*" following a block number indicates that the block number is repeated elsewhere in the block.

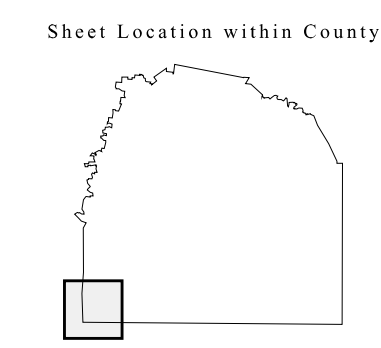
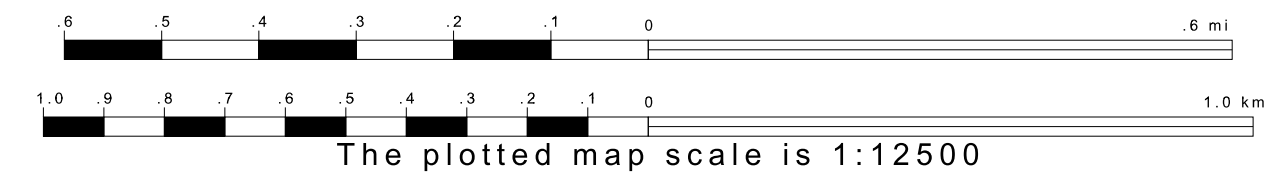
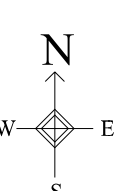
TENNESSEE 47 LINCOLN 103  
ALABAMA 01 MADISON 089

FRANKLIN 051  
TENNESSEE 47  
ALABAMA 01  
MADISON 089

TENNESSEE 47 FRANKLIN 051  
ALABAMA 01 JACKSON 071

34 968036N  
86 351027W

34 968036N  
86 249917W



Key to Adjacent Sheets

16	17
21	22

ST: Tennessee (47)  
COU: Franklin (051)  
SHEET 21 OF 25 PARENT SHEETS

