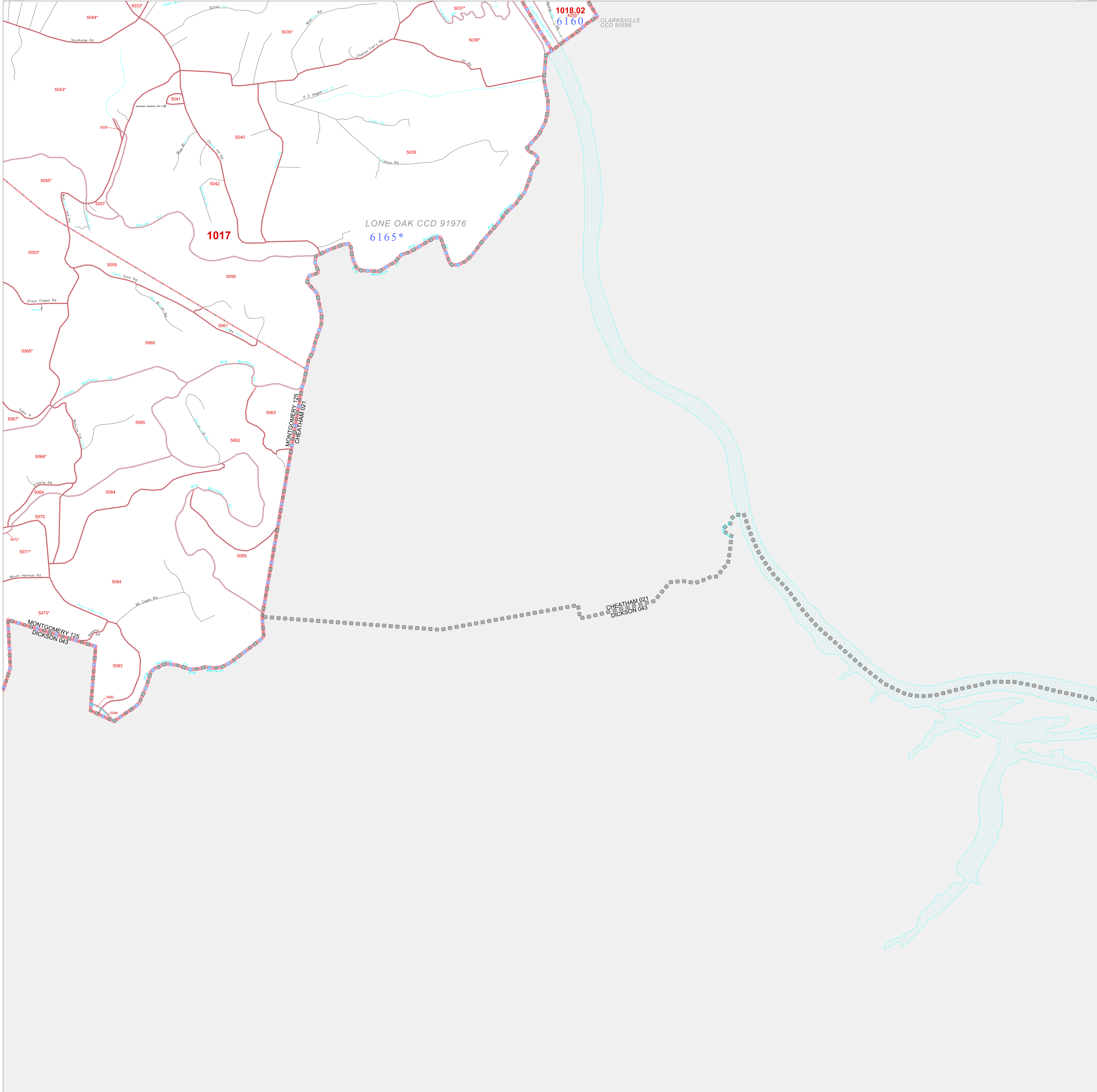


P. L. 94-171 COUNTY BLOCK MAP (CENSUS 2000)

36 377856N
87 315553W

36 377856N
87 192285W



GEOGRAPHIC AREAS LEGEND

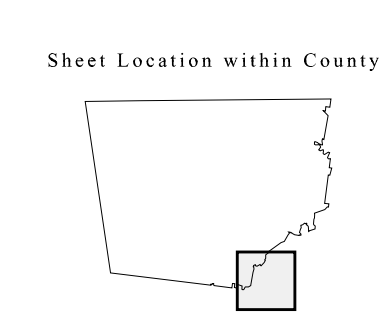
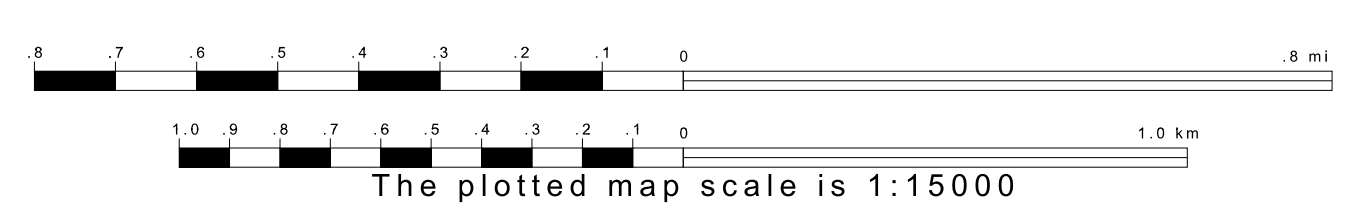
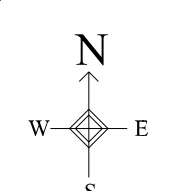
SYMBOL	NAME STYLE
*****	INTERNATIONAL
///////	STATE
■■■■■	COUNTY
○○○○○	CENSUS COUNTY DIV.
○●○○○○○	Consolidated City
■	Incorporated Place
■	Census Designated Place
---	Corporate Offset Boundary
●●●●●	Voting District ¹
■■■■■	Census Tract
■■■■■	BLOCK ²
■	Military
■	Inset
■	Out Area

¹ A "*" following a VID code indicates an actual voting district. Its absence indicates that the VID is a pseudo voting district or no information is available as to its status.

² A "*" following a block number indicates that the block number is repeated elsewhere in the block.

36 278285N
87 315553W

36 278285N
87 192285W



Key to Adjacent Sheets

13	14	15
18	19	

ST: Tennessee (47)
COU: Montgomery (125)
SHEET 19 OF 19 PARENT SHEETS

